



NORTHERN TERRITORY OF AUSTRALIA

Government Gazette

ISSN 0157 8324

No. G19

DARWIN

11 May 2011

GENERAL INFORMATION

General issues of the *Gazette* contain notices under the following headings: Proclamations; Legislative (Acts of Parliament assented to, Statutory Rules, By laws, Regulations); Government departments administering particular legislation or functions; Notices under the Companies (Northern Territory) Code; Planning Act; Crown Lands Act; Private Notices; Tenders Invited; Contracts Awarded. Copies of each week's General *Gazette* are available for a cost of \$1.10 each (plus postage) and are published on a Wednesday. Copies of each week's Special *Gazettes* are available separately for a cost of \$1.10 each (plus postage). Special *Gazettes* are supplied with General *Gazettes* on a Wednesday and they are sold at \$1.10 per set (plus postage). Annual subscription rates apply from 1 July 2001. All current paid subscriptions will not be effected and will continue until their expiry dates.

NOTICES FOR PUBLICATION and related correspondence should be addressed to:

Gazette Office
GPO Box 1447
Darwin NT 0801
Telephone: 08 8999 4005
Facsimile: 08 8999 4037
Email: ray.ellen@nt.gov.au

or hand delivered to the reception desk
Government Printing Office
203 Stuart Highway, Parap.

Notices are accepted for publication in the next available issue, unless otherwise specified.

Two copies with a covering sheet stating contact name, telephone, facsimile and or e mail details is also requested with all material submitted for publication.

CLOSING TIMES: Notices for publication should be lodged at the *Gazette* Office by the following time (except holiday periods for which special advice of earlier closing times will be given).

THE CLOSING TIME FOR ALL NOTICES IN THE GENERAL GAZETTE IS 4PM WEDNESDAY THE WEEK PRIOR TO PUBLICATION.

SUBSCRIPTIONS are payable in advance and are accepted for a maximum period of one calendar year. All subscriptions are on a firm basis and refunds for cancellations will not be given. Rates include surface postage in Australia and overseas. Other carriage rates are available on application.

AVAILABILITY: The *Gazette* may be purchased by mail from:

Retail Sales
Government Printing Office
GPO Box 1447
Darwin NT 0801
Telephone: 08 8999 4031

or purchased from

Retail Sales
Government Printing Office
203 Stuart Highway, Parap
Telephone: 08 8999 4031

Northern Territory Acts, Regulations and other Northern Territory Government legislation are only obtained from the Government Publications Office, Darwin.

The *Gazette* is available for perusal at the Government Printing Office.

ALLREMITTANCES should be made payable to: Receiver of Territory Monies, Government Printing Office and marked to the attention of the *Gazette* Office.

OTHER ISSUES OF THE GAZETTE

Special *Gazettes* are published on urgent matters as required. Officers responsible for arranging the insertion of urgent notices should refer to the *Gazette* Officer on this subject. They are supplied free of charge to subscribers to the General *Gazettes* or are available separately for purchase from Retail Sales.

Registration *Gazettes* which are published periodically are available for purchase from Retail Sales.



Northern Territory Government

Place Names Act

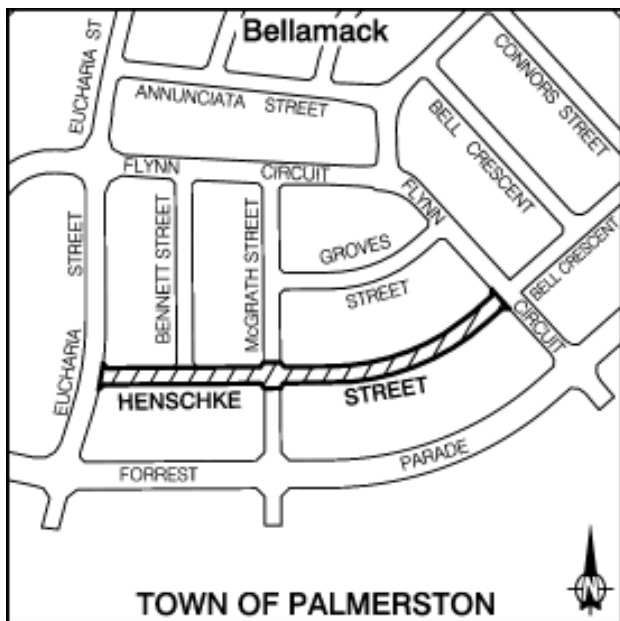
ALTERATION OF NAME OF PLACE

I, GERALD FRANCIS McCARTHY, Minister for Lands and Planning, under section 11(1)(a) of the *Place Names Act*, approve the recommendation contained in a report of the Place Names Committee for the Northern Territory that the name of the road shown hatched on the plan in the Schedule be altered from Henscke Street to Henschke Street.

Dated 10th April, 2011.

G. F. McCARTHY
Minister for
Lands and Planning

SCHEDULE



1/19

Control of Roads Act

TEMPORARY ROAD CLOSURE

I, GEORGE HUTCHINSON, Regional Director Nhulunbuy, as delegate of the Minister for Transport and Infrastructure, being satisfied flooding may make the road or part of the road specified in the Schedule subject to deterioration by the passage of vehicles, pursuant to section 11A(2)(b) and (5) of the *Control of Roads Act*, give notice that, pursuant to section 11A(1)(a) of the *Act*, I have closed the road or part of the road.

Dated 28th April, 2011.

G. HUTCHINSON
Regional Director
Nhulunbuy

SCHEDULE

(Central Arnhem Road between Gapuwiyak turnoff to the Goyder River)

2/19

Control of Roads Act

TEMPORARY ROAD RESTRICTIONS

I, ROBERT HARRY PEMBLE, Executive Director Civil Construction, as delegate of the Minister for Transport and Infrastructure, being satisfied saturated pavement may make

the road or part of the road specified in column 1 of the Schedule subject to deterioration by the passage of vehicles, pursuant to section 11A(3)(a) and (5) of the *Control of Roads Act*, give notice of the following decisions:

- (a) pursuant to section 11A(1)(b) of the *Act*, use of the road or part of the road is restricted to vehicles
 - (i) the mass of each of which does not exceed the mass specified in column 2 of the Schedule; or
 - (ii) the mass of each of which does not exceed the percentage of the mass limit for the type of axle or axle group (other than a steer axle) specified in column 3 of the Schedule and the total number of axles of which does not exceed the number specified in that column;

- (b) pursuant to section 11A(1)(d) of the *Act*, the restrictions on the use or manner of use specified in column 4 of the Schedule are imposed,

from 7.40am, Thursday, 28 April 2011.

For this notice, "GCM" or an expression relating the specifications for a vehicle has the same meaning as it has under the Motor Vehicle (Standards) Regulations; except that "GVM" has the same meaning as it has under the Australian Road Rules.

Dated 28th April, 2011.

R. H. PEMBLE
Executive Director
Civil Construction

SCHEDULE

Column 1 Road	Column 2 Mass	Column 3 Percentage mass limit and axles	Column 4 Restrictions
Dorat Road between Oolloo Road and Stuart Hwy (Hayes Creek)	Maximum GVM 8 tonne	N/A	N/A

3/19

Control of Roads Act

REVOCATION OF TEMPORARY ROAD RESTRICTIONS

I, ROBERT HARRY PEMBLE, Executive Director Civil Construction, as delegate of the Minister for Transport and Infrastructure, being satisfied the road or part of the road specified in column one of the Schedule, the use of which has been restricted

- (a) to vehicles the mass of each of which does not exceed the mass specified in column 2 or 3 of the Schedule; and
- (b) in the manner specified in column 4,

is no longer subject to deterioration by the passage of vehicles, pursuant to section 11A(4) and (5) of the *Control of Roads Act*, give notice of revocation of the decision to impose the restrictions from 7.40am, Thursday, 28 April 2011.

Dated 28th April, 2011.

R. H. PEMBLE
Executive Director
Civil Construction

SCHEDULE

Column 1 Road	Column 2 Mass	Column 3 Percentage mass limit and axles	Column 4 Restrictions
Dorat Road Between Stuart Highway (Adelaide River) and Daly River Road	N/A	Maximum 7 Axles	N/A

“Pursuant to s11A(4) of the *Control of Roads Act*, signage removal was authorised on *7.40am, Thursday, 28 April 2011.”

4/19

Control of Roads Act

REVOCATION OF TEMPORARY
ROAD RESTRICTIONS

I, PHILLIP HARRIS, Regional Director Katherine, as delegate of the Minister for Transport and Infrastructure, being satisfied the road or part of the road specified in column one of the Schedule, the use of which has been restricted

- (a) to vehicles the mass of each of which does not exceed the mass specified in column 2 or 3 of the Schedule; and
- (b) in the manner specified in column 4,

is no longer subject to deterioration by the passage of vehicles, pursuant to section 11A(4) and (5) of the *Control of Roads Act*, give notice of revocation of the decision to impose the restrictions from 2.00pm, Wednesday, 27 April 2011.

Dated 27th April, 2011.

P. HARRIS
Regional Director
Katherine

SCHEDULE

Column 1 Road	Column 2 Mass	Column 3 Percentage mass limit and axles	Column 4 Restrictions
Gorrie/Dry River Road	Maximum GVM 8 tonne	N/A	N/A

“Pursuant to s11A(4) of the *Control of Roads Act*, signage removal was authorised on *2.00pm, Wednesday, 27 April 2011.”

5/19

Control of Roads Act

TEMPORARY ROAD RESTRICTIONS

I, PHILLIP HARRIS, Regional Director Katherine, as delegate of the Minister for Transport and Infrastructure, being satisfied saturated pavement may make the road or part of the road specified in column 1 of the Schedule subject to deterioration by the passage of vehicles, pursuant to section 11A(3)(a) and (5) of the *Control of Roads Act*, give notice of the following decisions:

- (a) pursuant to section 11A(1)(b) of the *Act*, use of the road or part of the road is restricted to vehicles

- (i) the mass of each of which does not exceed the mass specified in column 2 of the Schedule; or
- (ii) the mass of each of which does not exceed the percentage of the mass limit for the type of axle or axle group (other than a steer axle) specified in column 3 of the Schedule and the total number of axles of which does not exceed the number specified in that column;

- (b) pursuant to section 11A(1)(d) of the *Act*, the restrictions on the use or manner of use specified in column 4 of the Schedule are imposed,

from 2.00pm, Wednesday, 27 April 2011.

For this notice, “GCM” or an expression relating the specifications for a vehicle has the same meaning as it has under the Motor Vehicle (Standards) Regulations; except that “GVM” has the same meaning as it has under the Australian Road Rules.

Dated 27th April, 2011.

P. HARRIS
Regional Director
Katherine

SCHEDULE

Column 1 Road	Column 2 Mass	Column 3 Percentage mass limit and axles	Column 4 Restrictions
Gorrie/Dry River Road between 75km From Stuart Highway Intersection and Victoria Highway Intersection	Maximum GVM 8 tonne	N/A	N/A

6/19

Control of Roads Act

TEMPORARY ROAD RESTRICTIONS

I, PHILLIP HARRIS, Regional Director Katherine, as delegate of the Minister for Transport and Infrastructure, being satisfied saturated pavement may make the road or part of the road specified in column 1 of the Schedule subject to deterioration by the passage of vehicles, pursuant to section 11A(3)(a) and (5) of the *Control of Roads Act*, give notice of the following decisions:

- (a) pursuant to section 11A(1)(b) of the *Act*, use of the road or part of the road is restricted to vehicles
 - (i) the mass of each of which does not exceed the mass specified in column 2 of the Schedule; or
 - (ii) the mass of each of which does not exceed the percentage of the mass limit for the type of axle or axle group (other than a steer axle) specified in column 3 of the Schedule and the total number of axles of which does not exceed the number specified in that column;
- (b) pursuant to section 11A(1)(d) of the *Act*, the restrictions on the use or manner of use specified in column 4 of the Schedule are imposed,

from 2.00pm, Wednesday, 27 April 2011.

For this notice, "GCM" or an expression relating the specifications for a vehicle has the same meaning as it has under the Motor Vehicle (Standards) Regulations; except that "GVM" has the same meaning as it has under the Australian Road Rules.

Dated 27th April, 2011.

P. HARRIS
Regional Director
Katherine

SCHEDULE

Column 1 Road	Column 2 Mass	Column 3 Percentage mass limit and axles	Column 4 Restrictions
Buntine Highway between Watte Creek Road at Kalkaringi and Bunda Access Road	N/A	80% Axle Group Limit, Maximum 13 Axles, empty travel permitted	N/A
Buntine Highway between Bunda Access Road and Western Australian Border	Maximum GVM 8 tonne	N/A	N/A

7/19

Control of Roads Act

REVOCATION OF TEMPORARY ROAD RESTRICTIONS

I, PHILLIP HARRIS, Regional Director Katherine, as delegate of the Minister for Transport and Infrastructure, being satisfied the road or part of the road specified in column one of the Schedule, the use of which has been restricted

- (a) to vehicles the mass of each of which does not exceed the mass specified in column 2 or 3 of the Schedule; and
(b) in the manner specified in column 4,

is no longer subject to deterioration by the passage of vehicles, pursuant to section 11A(4) and (5) of the *Control of Roads Act*, give notice of revocation of the decision to impose the restrictions from 4.45pm, Wednesday, 27 April 2011.

Dated 27th April, 2011.

P. HARRIS
Regional Director
Katherine

SCHEDULE

Column 1 Road	Column 2 Mass	Column 3 Percentage mass limit and axles	Column 4 Restrictions
Buntine Highway between Watte Creek Road at Kalkaringi and Bunda Access Road	Maximum GVM 8 tonne	N/A	N/A

"Pursuant to s11A(4) of the *Control of Roads Act*, signage removal was authorised on *4.45pm, Wednesday, 27 April 2011."

8/19

Control of Roads Act

TEMPORARY ROAD RESTRICTIONS

I, PHILLIP HARRIS, Regional Director Katherine, as delegate of the Minister for Transport and Infrastructure, being satisfied saturated pavement may make the road or part of the road specified in column 1 of the Schedule subject to deterioration by the passage of vehicles, pursuant to section 11A(3)(a) and (5) of the *Control of Roads Act*, give notice of the following decisions:

- (a) pursuant to section 11A(1)(b) of the *Act*, use of the road or part of the road is restricted to vehicles
- (i) the mass of each of which does not exceed the mass specified in column 2 of the Schedule; or
- (ii) the mass of each of which does not exceed the percentage of the mass limit for the type of axle or axle group (other than a steer axle) specified in column 3 of the Schedule and the total number of axles of which does not exceed the number specified in that column;
- (b) pursuant to section 11A(1)(d) of the *Act*, the restrictions on the use or manner of use specified in column 4 of the Schedule are imposed,

from 2.20pm, Wednesday, 27 April 2011.

For this notice, "GCM" or an expression relating the specifications for a vehicle has the same meaning as it has under the Motor Vehicle (Standards) Regulations; except that "GVM" has the same meaning as it has under the Australian Road Rules.

Dated 27th April, 2011.

P. HARRIS
Regional Director
Katherine

SCHEDULE

Column 1 Road	Column 2 Mass	Column 3 Percentage mass limit and axles	Column 4 Restrictions
Lajamanu Road between Tanami Road Intersection and Lajamanu Township	Maximum GVM 4.5 tonne light vehicles only	N/A	N/A
Lajamanu Road between Lajamanu Township and Buchanan Highway	N/A	80% Axle Group Limit, Maximum 13 Axles, empty travel permitted	N/A

9/19

Control of Roads Act
REVOCATION OF TEMPORARY ROAD RESTRICTIONS

I, PHILLIP HARRIS, Regional Director Katherine, as delegate of the Minister for Transport and Infrastructure, being satisfied the road or part of the road specified in column one of the Schedule, the use of which has been restricted

- (a) to vehicles the mass of each of which does not exceed the mass specified in column 2 or 3 of the Schedule; and
- (b) in the manner specified in column 4,

is no longer subject to deterioration by the passage of vehicles, pursuant to section 11A(4) and (5) of the *Control of Roads Act*, give notice of revocation of the decision to impose the restrictions from 12.25pm, Tuesday, 29 March 2011.

Dated 29th March, 2011.

P. HARRIS
 Regional Director
 Katherine

SCHEDULE

Column 1 Road	Column 2 Mass	Column 3 Percentage mass limit and axles	Column 4 Restrictions
Lajamanu Road	N/A	80% Axle Group Limit, Maximum 13 Axles, empty travel permitted	N/A

“Pursuant to s11A(4) of the *Control of Roads Act*, signage removal was authorised on *12.25pm, Tuesday, 29 March 2011.”

10/19

Control of Roads Act
REVOCATION OF TEMPORARY ROAD RESTRICTIONS

I, PHILLIP HARRIS, Regional Director Katherine, as delegate of the Minister for Transport and Infrastructure, being satisfied the road or part of the road specified in column one of the Schedule, the use of which has been restricted

- (a) to vehicles the mass of each of which does not exceed the mass specified in column 2 or 3 of the Schedule; and
- (b) in the manner specified in column 4,

is no longer subject to deterioration by the passage of vehicles, pursuant to section 11A(4) and (5) of the *Control of Roads Act*, give notice of revocation of the decision to impose the restrictions from 2.40pm, Wednesday, 27 April 2011.

Dated 27th March, 2011.

P. HARRIS
 Regional Director
 Katherine

SCHEDULE

Column 1 Road	Column 2 Mass	Column 3 Percentage mass limit and axles	Column 4 Restrictions
Buchanan Highway between Dashwood Crossing and Victoria Highway	N/A	80% Axle Group Limit, Maximum 13 Axles, empty travel permitted	N/A

“Pursuant to s11A(4) of the *Control of Roads Act*, signage removal was authorised on *2.40pm, Wednesday, 27 April 2011.”

11/19

Control of Roads Act
TEMPORARY ROAD RESTRICTIONS

I, PHILLIP HARRIS, Regional Director Katherine, as delegate of the Minister for Transport and Infrastructure, being satisfied saturated pavement may make the road or part of the road specified in column 1 of the Schedule subject to deterioration by the passage of vehicles, pursuant to section 11A(3)(a) and (5) of the *Control of Roads Act*, give notice of the following decisions:

- (a) pursuant to section 11A(1)(b) of the *Act*, use of the road or part of the road is restricted to vehicles
 - (i) the mass of each of which does not exceed the mass specified in column 2 of the Schedule; or
 - (ii) the mass of each of which does not exceed the percentage of the mass limit for the type of axle or axle group (other than a steer axle) specified in column 3 of the Schedule and the total number of axles of which does not exceed the number specified in that column;
- (b) pursuant to section 11A(1)(d) of the *Act*, the restrictions on the use or manner of use specified in column 4 of the Schedule are imposed,

from 2.50pm, Wednesday, 27 April 2011.

For this notice, “GCM” or an expression relating the specifications for a vehicle has the same meaning as it has under the Motor Vehicle (Standards) Regulations; except that “GVM” has the same meaning as it has under the Australian Road Rules.

Dated 27th April, 2011.

P. HARRIS
 Regional Director
 Katherine

SCHEDULE

Column 1 Road	Column 2 Mass	Column 3 Percentage mass limit and axles	Column 4 Restrictions
Old Humbert River Station Access between Buchanan Highway Intersection and Yarralin	N/A	80% Axle Group Limit, Maximum 13 Axles, empty travel permitted	N/A
Old Humbert River Station Access between Yarralin and Old Humbert River	Maximum GVM 8 tonne	N/A	N/A

12/19

Control of Roads Act

REVOCATION OF TEMPORARY ROAD CLOSURE

I, PHILLIP HARRIS, Regional Director Katherine, as delegate of the Minister for Transport and Infrastructure, being satisfied the road or part of the road specified in the Schedule that has been closed is no longer subject to deterioration by the passage of vehicles, pursuant to section 11A(4) and (5) of the *Control of Roads Act*, give notice of revocation of the decision to close the road or part of the road from 2.30pm, Wednesday, 27 April 2011.

Dated 27th April, 2011.

P. HARRIS
Regional Director
Katherine

SCHEDULE

Buchanan Highway between Stuart Highway Intersection and Buntine Highway Intersection

“Pursuant to s11A(4) of the *Control of Roads Act*, signage removal was authorised on *2.30pm, Wednesday, 27 April 2011.”

13/19

Control of Roads Act

TEMPORARY ROAD RESTRICTIONS

I, PHILLIP HARRIS, Regional Director Katherine, as delegate of the Minister for Transport and Infrastructure, being satisfied saturated pavement may make the road or part of the road specified in column 1 of the Schedule subject to deterioration by the passage of vehicles, pursuant to section 11A(3)(a) and (5) of the *Control of Roads Act*, give notice of the following decisions:

- (a) pursuant to section 11A(1)(b) of the *Act*, use of the road or part of the road is restricted to vehicles
 - (i) the mass of each of which does not exceed the mass specified in column 2 of the Schedule; or
 - (ii) the mass of each of which does not exceed the percentage of the mass limit for the type of axle or axle group (other than a steer axle) specified in column 3 of the Schedule and the total number of axles of which does not exceed the number specified in that column;
- (b) pursuant to section 11A(1)(d) of the *Act*, the restrictions on the use or manner of use specified in column 4 of the Schedule are imposed,

from 2.30pm, Wednesday, 27 April 2011.

For this notice, “GCM” or an expression relating the specifications for a vehicle has the same meaning as it has under the Motor Vehicle (Standards) Regulations; except that “GVM” has the same meaning as it has under the Australian Road Rules.

Dated 27th April, 2011.

P. HARRIS
Regional Director
Katherine

SCHEDULE

Column 1 Road	Column 2 Mass	Column 3 Percentage mass limit and axles	Column 4 Restrictions
------------------	------------------	--	--------------------------

Buchanan Highway between Stuart Highway Intersection and Buntine Highway Intersection	Maximum GVM 8 tonne	N/A	N/A
Buchanan Highway between Buntine Highway and Victoria Highway Intersection	N/A	80% Axle Group Limit, Maximum 13 Axles, empty travel permitted	N/A

14/19

Control of Roads Act

TEMPORARY ROAD CLOSURE

I, BONNIE KAPPLER THOMPSON, Acting Regional Director, as delegate of the Minister for Transport and Infrastructure, being satisfied flooding may make the road or part of the road specified in the Schedule subject to deterioration by the passage of vehicles, pursuant to section 11A(2)(b) and (5) of the *Control of Roads Act*, give notice that, pursuant to section 11A(1)(a) of the *Act*, I have closed the road or part of the road.

Dated 28th April, 2011.

B. KAPPLER THOMPSON
Acting Regional Director

SCHEDULE

(Wollogorang Road between Borroloola and Calvert Road Intersection)

15/19

Control of Roads Act

REVOCATION OF TEMPORARY ROAD CLOSURE

I, BONNIE KAPPLER THOMPSON, Acting Regional Director, as delegate of the Minister for Transport and Infrastructure, being satisfied the road or part of the road specified in the Schedule that has been closed is no longer subject to deterioration by the passage of vehicles, pursuant to section 11A(4) and (5) of the *Control of Roads Act*, give notice of revocation of the decision to close the road or part of the road from 8.00am, Thursday, 28 April 2011.

Dated 28th April, 2011.

B. KAPPLER THOMPSON
Acting Regional Director

SCHEDULE

(Wollogorang Road between Borroloola and Queensland border)

“Pursuant to s11A(4) of the *Control of Roads Act*, signage removal was authorised on *8.00am, Thursday, 28 April 2011.”

16/19

Place Names Act

NAMING OF PLACES

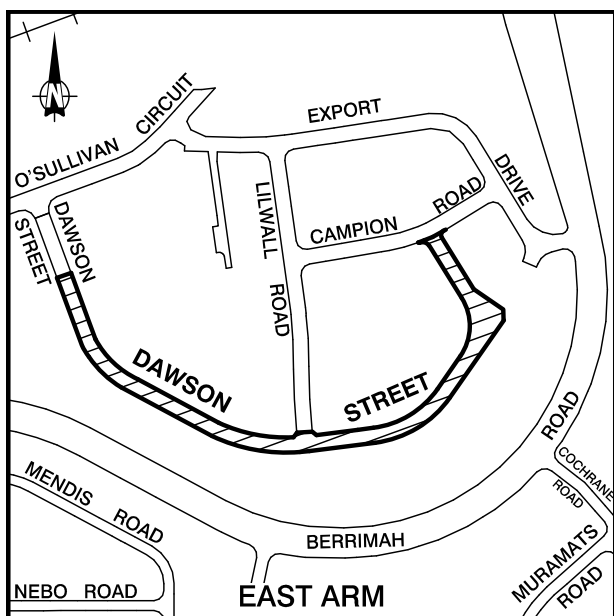
I, GERALD FRANCIS McCARTHY, Minister for Lands and Planning:

- (a) under section 11(1)(a) of the *Place Names Act* and with reference to section 43 of the *Interpretation Act*, revoke the instrument dated 17 June 1987 and published in *Gazette* No. G27 of 8 July 1987 to the extent that it named Gabriella Road; and
- (b) under section 11(1)(a) of the *Place Names Act*, approve the recommendation contained in a report by the Place Names Committee that the road extension shown hatched on the plan in the Schedule be named Dawson Street.

Dated 10th April, 2011.

G. F. McCARTHY
Minister for
Lands and Planning

SCHEDULE



17/19

Place Names Act

NAMING OF PLACES HAASTS BLUFF

I, GERALD FRANCIS McCARTHY, Minister for Lands and Planning, under section 11(1)(a) of the *Place Names Act*, approve the recommendation contained in a report by the Place Names Committee for the Northern Territory that the roads in Haasts Bluff be given the names specified in the Schedule, column 1, as indicated on Compiled Plan 5390.

Dated 10th April, 2011.

G. F. McCARTHY
Minister for
Lands and Planning

Notes

- 1 Compiled Plan 5390 may be inspected at the office of the Surveyor General, 3rd Floor NAB House, 71 Smith Street, Darwin, and the Place Names Committee's website at: <http://www.nt.gov.au/placenames/register/2011/documents/CP5390.pdf>
- 2 The origin of each name is specified in the Schedule, column 2, opposite the name.

SCHEDULE HAASTS BLUFF

Place name	Origin of name
Jugadai Road	after a prominent family
Multa Road	after a prominent family
Kantawarra Street	after a prominent family
Marks Street	after a prominent family
Zimran Street	after a prominent family
Jack Street	after a prominent family
Lane Street	after a prominent family
Raggett Street	after a prominent family
Kanparrka Oval	the Luritja word for centipede
Ngankarritja Softball Field	the Luritja word for the site near where Haasts Bluff community is located
Wanatjiti Park	the Luritja word for scorpion

18/19

Place Names Act

NAMING OF PLACES BULLA

I, GERALD FRANCIS McCARTHY, Minister for Lands and Planning, under section 11(1)(a) of the *Place Names Act*, approve the recommendation contained in a report by the Place Names Committee for the Northern Territory that the roads in Bulla be given the names specified in the Schedule, column 1, as indicated on Compiled Plan 5388.

Dated 10th April, 2011.

G. F. McCARTHY
Minister for
Lands and Planning

Notes

- 1 Compiled Plan 5388 may be inspected at the office of the Surveyor General, 3rd Floor NAB House, 71 Smith Street, Darwin, and the Place Names Committee's website at: <http://www.nt.gov.au/placenames/register/2011/documents/CP5388.pdf>
- 2 The origin of each name is specified in the Schedule, column 2, opposite the name.

SCHEDULE BULLA

Place name	Origin of name
Janyima Road	Grasshopper dreaming
Jangala Road	skin name
Jimija Road	skin name
Goorbidigum Road	main dreaming for Bulla
Juluma Road	skin name

19/19

Place Names Act

NAMING OF PLACES KALTUKATJARA (DOCKER RIVER)

I, GERALD FRANCIS McCARTHY, Minister for Lands and Planning, under section 11(1)(a) of the *Place Names Act*, approve the recommendation contained in a report by the Place Names Committee for the Northern Territory that the roads in Kaltukatjara (Docker River) be given the names specified in the Schedule, column 1, as indicated on Compiled Plan 5389.

Dated 10th April, 2011.

G. F. McCARTHY
Minister for
Lands and Planning

Notes

- 1 Compiled Plan 5389 may be inspected at the office of the Surveyor General, 3rd Floor NAB House, 71 Smith Street, Darwin, and the Place Names Committee's website at: <http://www.nt.gov.au/placenames/register/2011/documents/CP5389.pdf>
- 2 The origin of each name is specified in the Schedule, column 2, opposite the name.

SCHEDULE KALTUKATJARA (DOCKER RIVER)

Place name	Origin of name
Lasseter Road	named for Harold Lasseter, a prospector and miner, who died searching for gold
Eagle Street	named after the wedge tailed eagle
Lungkata Road	named after the blue tongue lizard
Liru Street	meaning poisonous snake
Kuniya Street	pertains to a python snake other than liru
Marla Street	meaning small wallaby
Maku Street	name for witchetty
Tjala Place	name for honey ant

20/19

Control of Roads Act

TEMPORARY ROAD RESTRICTIONS

I, ROBERT HARRY PEMBLE, Executive Director Civil Construction, as delegate of the Minister for Transport and Infrastructure, being satisfied saturated pavement may make the road or part of the road specified in column 1 of the Schedule subject to deterioration by the passage of vehicles, pursuant to section 11A(3)(a) and (5) of the *Control of Roads Act*, give notice of the following decisions:

- (a) pursuant to section 11A(1)(b) of the *Act*, use of the road or part of the road is restricted to vehicles
 - (i) the mass of each of which does not exceed the mass specified in column 2 of the Schedule; or
 - (ii) the mass of each of which does not exceed the percentage of the mass limit for the type of axle or axle group (other than a steer axle) specified in column 3 of the Schedule and the total number of axles of which does not exceed the number specified in that column;
- (b) pursuant to section 11A(1)(d) of the *Act*, the restrictions on the use or manner of use specified in column 4 of the Schedule are imposed,

from 12.30pm, Friday, 29 April 2011.

For this notice, "GCM" or an expression relating the specifications for a vehicle has the same meaning as it has under the Motor Vehicle (Standards) Regulations; except that "GVM" has the same meaning as it has under the Australian Road Rules.

Dated 29th April, 2011.

R. H. PEMBLE
Executive Director
Civil Construction

SCHEDULE

Column 1 Road	Column 2 Mass	Column 3 Percentage mass limit and axles	Column 4 Restrictions
Woolianna Road	Maximum GVM 4.5 tonne, light vehicles only	N/A	N/A

21/19

Control of Roads Act

REVOCATION OF TEMPORARY ROAD RESTRICTIONS

I, ROBERT HARRY PEMBLE, Executive Director Civil Construction, as delegate of the Minister for Transport and Infrastructure, being satisfied the road or part of the road specified in column one of the Schedule, the use of which has been restricted

(a) to vehicles the mass of each of which does not exceed the mass specified in column 2 or 3 of the Schedule; and

(b) in the manner specified in column 4,

is no longer subject to deterioration by the passage of vehicles, pursuant to section 11A(4) and (5) of the *Control of Roads Act*, give notice of revocation of the decision to impose the restrictions from 12.30pm, Friday, 29 April 2011.

Dated 29th April, 2011.

R. H. PEMBLE
Executive Director
Civil Construction

SCHEDULE

Column 1 Road	Column 2 Mass	Column 3 Percentage mass limit and axles	Column 4 Restrictions
Woolianna Road between Banyan Farm and Barra Base	Maximum GVM 4.5 tonne, light vehicles only	N/A	N/A

"Pursuant to s11A(4) of the *Control of Roads Act*, signage removal was authorised on *12.30pm, Friday, 29 April 2011."

22/19

Control of Roads Act

REVOCATION OF TEMPORARY ROAD CLOSURE

I, ROBERT HARRY PEMBLE, Executive Director Civil Construction, as delegate of the Minister for Transport and Infrastructure, being satisfied the road or part of the road specified in the Schedule that has been closed is no longer subject to deterioration by the passage of vehicles, pursuant to section 11A(4) and (5) of the *Control of Roads Act*, give notice of revocation of the decision to close the road or part of the road from 12.30pm, Friday, 29 April 2011.

Dated 29th April, 2011.

R. H. PEMBLE
Executive Director
Civil Construction

SCHEDULE

Woolianna Road between Barra Base and End of Road

“Pursuant to s11A(4) of the *Control of Roads Act*, signage removal was authorised on *12.30pm, Friday, 29 April 2011.”

23/19

Notifiable Diseases Act

NOTIFIABLE DISEASES AMENDMENT OF INFORMATION TO BE GIVEN BY LABORATORIES

I, KONSTANTINE VATSKALIS, Minister for Health, under section 16(1) of the *Notifiable Diseases Act* and with reference to section 43 of the *Interpretation Act*, amend the instrument of information to be given by laboratories, dated 12 October 2005 and published in *Gazette* No. G48 dated 30 November 2005, as since amended, as specified in the Schedule.

Dated 14th April, 2011.

K. VATSKALIS
Minister for Health

SCHEDULE

Amendment of Schedule

Part A Notifiable Diseases (Non urgent Notification)

insert (in alphabetical order)

Disseminated strongyloidiasis

Invasive Group A streptococcal infection

24/19

Control of Roads Act

REVOCATION OF TEMPORARY ROAD RESTRICTIONS

I, PETER FRANCIS TOLL, Project Director Civil Darwin, as delegate of the Minister for Transport and Infrastructure, being satisfied the road or part of the road specified in column one of the Schedule, the use of which has been restricted

- (a) to vehicles the mass of each of which does not exceed the mass specified in column 2 or 3 of the Schedule; and
- (b) in the manner specified in column 4,

is no longer subject to deterioration by the passage of vehicles, pursuant to section 11A(4) and (5) of the *Control of Roads Act*, give notice of revocation of the decision to impose the restrictions from 9.00am, Tuesday, 3 May 2011.

Dated 3rd May, 2011.

P. F. TOLL
Project Director
Civil Darwin

SCHEDULE

Column 1 Road	Column 2 Mass	Column 3 Percentage mass limit and axles	Column 4 Restrictions
Dorat Road between Ooloo Road and Stuart Highway (Hayes Creek)	Maximum GVM 8 tonne	N/A	N/A

“Pursuant to s11A(4) of the *Control of Roads Act*, signage removal was authorised on *9.00am, Tuesday, 3 May 2011.”

25/19

Control of Roads Act

REVOCATION OF TEMPORARY ROAD RESTRICTIONS

I, PETER FRANCIS TOLL, Project Director Civil Darwin, as delegate of the Minister for Transport and Infrastructure, being satisfied the road or part of the road specified in column one of the Schedule, the use of which has been restricted

- (a) to vehicles the mass of each of which does not exceed the mass specified in column 2 or 3 of the Schedule; and
- (b) in the manner specified in column 4,

is no longer subject to deterioration by the passage of vehicles, pursuant to section 11A(4) and (5) of the *Control of Roads Act*, give notice of revocation of the decision to impose the restrictions from 9.00am, Tuesday, 3 May 2011.

Dated 3rd May, 2011.

P. F. TOLL
Project Director
Civil Darwin

SCHEDULE

Column 1 Road	Column 2 Mass	Column 3 Percentage mass limit and axles	Column 4 Restrictions
Daly River Road	Maximum GVM 8 tonne	N/A	N/A

“Pursuant to s11A(4) of the *Control of Roads Act*, signage removal was authorised on *9.00am, Tuesday, 3 May 2011.”

26/19

Control of Roads Act

REVOCATION OF TEMPORARY ROAD RESTRICTIONS

I, PETER FRANCIS TOLL, Project Director Civil Darwin, as delegate of the Minister for Transport and Infrastructure, being satisfied the road or part of the road specified in column one of the Schedule, the use of which has been restricted

- (a) to vehicles the mass of each of which does not exceed the mass specified in column 2 or 3 of the Schedule; and
- (b) in the manner specified in column 4,

is no longer subject to deterioration by the passage of vehicles, pursuant to section 11A(4) and (5) of the *Control of Roads Act*, give notice of revocation of the decision to impose the restrictions from 10.00am, Tuesday, 3 May 2011.

Dated 3rd May, 2011.

P. F. TOLL
Project Director
Civil Darwin

SCHEDULE

Column 1 Road	Column 2 Mass	Column 3 Percentage mass limit and axles	Column 4 Restrictions
Ringwood Road Darwin	Maximum GVM 8 tonne	N/A	N/A

“Pursuant to s11A(4) of the *Control of Roads Act*, signage removal was authorised on *10.00am, Tuesday, 3 May 2011.”

27/19

Control of Roads Act**TEMPORARY ROAD RESTRICTIONS**

I, PETER FRANCIS TOLL, Project Director Civil Darwin, as delegate of the Minister for Transport and Infrastructure, being satisfied saturated pavement may make the road or part of the road specified in column 1 of the Schedule subject to deterioration by the passage of vehicles, pursuant to section 11A(3)(a) and (5) of the *Control of Roads Act*, give notice of the following decisions:

- (a) pursuant to section 11A(1)(b) of the *Act*, use of the road or part of the road is restricted to vehicles
- (i) the mass of each of which does not exceed the mass specified in column 2 of the Schedule; or
 - (ii) the mass of each of which does not exceed the percentage of the mass limit for the type of axle or axle group (other than a steer axle) specified in column 3 of the Schedule and the total number of axles of which does not exceed the number specified in that column;
- (b) pursuant to section 11A(1)(d) of the *Act*, the restrictions on the use or manner of use specified in column 4 of the Schedule are imposed,

from 9.00am, Tuesday, 3 May 2011.

For this notice, "GCM" or an expression relating the specifications for a vehicle has the same meaning as it has under the Motor Vehicle (Standards) Regulations; except that "GVM" has the same meaning as it has under the Australian Road Rules.

Dated 3rd May, 2011.

P. F. TOLL
Project Director
Civil Darwin

SCHEDULE

Column 1 Road	Column 2 Mass	Column 3 Percentage mass limit and axles	Column 4 Restrictions
Dorat Road between Daly River turn off and Oolloo turn off	N/A	80% Axle Group Limit, Maximum 13 Axles, empty travel permitted	N/A

28/19

Control of Roads Act**TEMPORARY ROAD RESTRICTIONS**

I, PETER FRANCIS TOLL, Project Director Civil Darwin, as delegate of the Minister for Transport and Infrastructure, being satisfied saturated pavement may make the road or part of the road specified in column 1 of the Schedule subject to deterioration by the passage of vehicles, pursuant to section 11A(3)(a) and (5) of the *Control of Roads Act*, give notice of the following decisions:

- (a) pursuant to section 11A(1)(b) of the *Act*, use of the road or part of the road is restricted to vehicles
- (i) the mass of each of which does not exceed the mass specified in column 2 of the Schedule; or
 - (ii) the mass of each of which does not exceed the percentage of the mass limit for the type of axle

or axle group (other than a steer axle) specified in column 3 of the Schedule and the total number of axles of which does not exceed the number specified in that column;

- (b) pursuant to section 11A(1)(d) of the *Act*, the restrictions on the use or manner of use specified in column 4 of the Schedule are imposed,

from 9.00am, Tuesday, 3 May 2011.

For this notice, "GCM" or an expression relating the specifications for a vehicle has the same meaning as it has under the Motor Vehicle (Standards) Regulations; except that "GVM" has the same meaning as it has under the Australian Road Rules.

Dated 3rd May, 2011.

P. F. TOLL
Project Director
Civil Darwin

SCHEDULE

Column 1 Road	Column 2 Mass	Column 3 Percentage mass limit and axles	Column 4 Restrictions
Daly River Road	N/A	80% Axle Group Limit, Maximum 13 Axles, empty travel permitted	N/A

29/19

Control of Roads Act**REVOCATION OF TEMPORARY
ROAD RESTRICTIONS**

I, PETER FRANCIS TOLL, Project Director Civil Darwin, as delegate of the Minister for Transport and Infrastructure, being satisfied the road or part of the road specified in column one of the Schedule, the use of which has been restricted

- (a) to vehicles the mass of each of which does not exceed the mass specified in column 2 or 3 of the Schedule; and

- (b) in the manner specified in column 4,

is no longer subject to deterioration by the passage of vehicles, pursuant to section 11A(4) and (5) of the *Control of Roads Act*, give notice of revocation of the decision to impose the restrictions from 3.30pm, Tuesday, 3 May 2011.

Dated 3rd May, 2011.

P. F. TOLL
Project Director
Civil Darwin

SCHEDULE

Column 1 Road	Column 2 Mass	Column 3 Percentage mass limit and axles	Column 4 Restrictions
Point Stuart Road between Wildman River turn off	N/A	80% Axle Group Limit, Maximum 7 Axles, empty travel permitted	N/A

“Pursuant to s11A(4) of the *Control of Roads Act*, signage removal was authorised on *3.30pm, Tuesday, 3 May 2011.”

30/19

Control of Roads Act

REVOCATION OF TEMPORARY ROAD CLOSURE

I, PETER FRANCIS TOLL, Project Director Civil Darwin, as delegate of the Minister for Transport and Infrastructure, being satisfied the road or part of the road specified in the Schedule that has been closed is no longer subject to deterioration by the passage of vehicles, pursuant to section 11A(4) and (5) of the *Control of Roads Act*, give notice of revocation of the decision to close the road or part of the road from 3.30pm, Tuesday, 3 May 2011.

Dated 3rd May, 2011.

P. F. TOLL
Project Director
Civil Darwin

SCHEDULE

Corroboree Billabong Access between Marrakai Station
Access Intersection and Corroboree Camp

“Pursuant to s11A(4) of the *Control of Roads Act*, signage removal was authorised on *3.30pm, Tuesday, 3 May 2011.”

31/19

Control of Roads Act

TEMPORARY ROAD RESTRICTIONS

I, PETER FRANCIS TOLL, Project Director Civil Darwin, as delegate of the Minister for Transport and Infrastructure, being satisfied saturated pavement may make the road or part of the road specified in column 1 of the Schedule subject to deterioration by the passage of vehicles, pursuant to section 11A(3)(a) and (5) of the *Control of Roads Act*, give notice of the following decisions:

- (a) pursuant to section 11A(1)(b) of the *Act*, use of the road or part of the road is restricted to vehicles
 - (i) the mass of each of which does not exceed the mass specified in column 2 of the Schedule; or
 - (ii) the mass of each of which does not exceed the percentage of the mass limit for the type of axle or axle group (other than a steer axle) specified in column 3 of the Schedule and the total number of axles of which does not exceed the number specified in that column;
- (b) pursuant to section 11A(1)(d) of the *Act*, the restrictions on the use or manner of use specified in column 4 of the Schedule are imposed,

from 3.30pm, Tuesday, 3 May 2011.

For this notice, “GCM” or an expression relating the specifications for a vehicle has the same meaning as it has under the Motor Vehicle (Standards) Regulations; except that “GVM” has the same meaning as it has under the Australian Road Rules.

Dated 3rd May, 2011.

P. F. TOLL
Project Director
Civil Darwin

SCHEDULE

Column 1 Road	Column 2 Mass	Column 3 Percentage mass limit and axles	Column 4 Restrictions
Point Stuart Road between Wildman River turn off and End of Road	N/A	100% Legal Limit, Maximum 7 Axles, empty travel permitted	N/A

32/19

Legal Profession Act 2006

1. The Law Society Northern Territory pursuant to section 375 of the *Legal Profession Act 2006* (the "*Act*") and in accordance with the conditions set out in paragraph 2 of this instrument exempts local legal practitioners holding Practising Certificates under the *Act* and Legal Profession Regulations 2007 as Barrister, whose name appears on the role of legal practitioners together with a notation that he or she is practising as a Counsel from compliance with the section 376 of the *Act*.
2. Pursuant to section 375 (2) of the *Act*, the period of exemption shall be from 4.00pm on 30 June 2011 to 4.00pm on 30 June 2012, unless the instrument is earlier terminated by the Law Society Northern Territory and be subject to the following conditions:
 - (a) The Barristers that are covered by this exemption must maintain Professional Indemnity Insurance with respect to his or her legal practice, which contains terms and conditions acceptable by the Law Society Northern Territory.
 - (b) The Barristers that are covered by this exemption must provide the Law Society Northern Territory with a copy of the terms of the alternative Professional Indemnity Insurance and prove evidence satisfactory to the Law Society Northern Territory that they are covered by this policy of insurance.
 - (c) That cover under that policy shall be a minimum of \$1.5 million costs inclusive.

Dated 24th March, 2011.

M. STOREY
For and on behalf of the
Council of the Law Society
Northern Territory

33/19

Legal Profession Act 2006

1. The Law Society Northern Territory pursuant to section 375 of the *Legal Profession Act 2006* (the "*Act*") and in accordance with the conditions set out in paragraph 2 of this instrument exempts local legal practitioners holding Practising Certificates under the *Act* and Legal Profession Regulations 2007 and being partners, and employees of Clayton Utz Lawyers from compliance with the section 376 of the *Act*.

2. Pursuant to section 375 (2) of the *Act*, the period of exemption shall be from 4.00pm on 30 June 2011 to 4.00pm on 30 June 2012, unless the instrument is earlier terminated by the Law Society Northern Territory and be subject to the following conditions:

- (a) The legal practitioners covered by this exemption maintain professional indemnity insurance with respect to his or her legal practice, that contains at least, the minimum terms and conditions contained in, and that provides the same or a higher level of insurance cover provided by, the arrangements entered into by the Law Society Northern Territory that commences operation at 4.00pm 30 June 2011. Such cover shall include provisions for ongoing run off cover for claims arising from activities of retiring / retired practitioners and practitioners who leave the practice or who have previously left the practice for any reason. The run off cover is limited to activities of the practitioners whilst acting within their role as an employee or partner of Clayton Utz and in connection with the legal practice of Clayton Utz.
- (b) The legal practitioners that are covered by this exemption must provide the Law Society Northern Territory with a copy of the terms of the alternative Professional Indemnity Insurance and prove evidence satisfactory to the Law Society Northern Territory that they are covered by this policy of insurance. Such confirmation must specifically confirm by the statement the run off provisions are provided in accordance with the above and it is the responsibility of Clayton Utz to confirm the extent of such coverage.
- (c) That cover under that policy shall be a minimum of \$2 million costs inclusive.

Dated 28th April, 2011.

P. CHEONG
For and on behalf of the
Council of the Law Society
Northern Territory

34/19

Control of Roads Act
REVOCATION OF TEMPORARY
ROAD RESTRICTIONS

I, BONNIE KAPPLER THOMPSON, Acting Regional Director Tennant Creek, as delegate of the Minister for Transport and Infrastructure, being satisfied the road or part of the road specified in column one of the Schedule, the use of which has been restricted

- (a) to vehicles the mass of each of which does not exceed the mass specified in column 2 or 3 of the Schedule; and
- (b) in the manner specified in column 4,

is no longer subject to deterioration by the passage of vehicles, pursuant to section 11A(4) and (5) of the *Control of Roads Act*, give notice of revocation of the decision to impose the restrictions from 1.30pm, Wednesday, 4 May 2011.

Dated 4th May, 2011.

B. KAPPLER THOMPSON
Acting Regional Director
Tennant Creek

SCHEDULE

Column 1 Road	Column 2 Mass	Column 3 Percentage mass limit and axles	Column 4 Restrictions
Kurundi Road between Stuart Highway Intersection and Canteen Creek turn off	Maximum GVM 8 tonne	N/A	N/A

“Pursuant to s11A(4) of the *Control of Roads Act*, signage removal was authorised on *1.30pm, Wednesday, 4 May 2011.”

35/19

Place Names Act

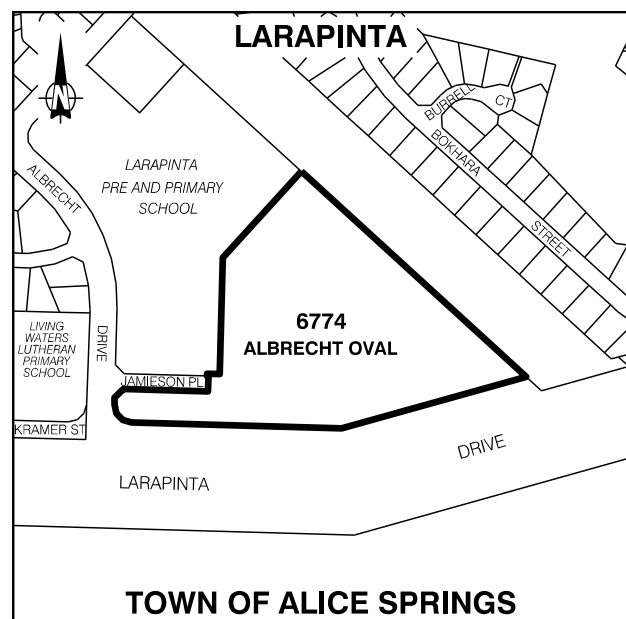
NAMING OF PLACE

I, GERALD FRANCIS MCCARTHY, Minister for Lands and Planning, under section 11(1)(a) of the *Place Names Act*, approve the recommendation contained in a report of the Place Names Committee for the Northern Territory that the oval located at Lot 6774, Town of Alice Springs, shown bounded by thick black lines on the map in the Schedule be named Albrecht Oval.

Dated 11th April, 2011.

G. F. MCCARTHY
Minister for
Lands and Planning

SCHEDULE



TOWN OF ALICE SPRINGS

NOTE:

Albrecht Oval after Pastor Friedrich Wilhelm Albrecht, MBE, who spent 26 years at Hermannsburg Mission in central Australia and worked in Alice Springs with the local Aborigines.

36/19

Planning Act

NOTICE OF EXHIBITION OF PROPOSAL
TO AMEND NT PLANNING SCHEME
PA2011/0034

I, GERRY McCARTHY, the Minister for Lands and Planning give notice under section 17 of the *Planning Act* of the following:

- (a) a proposal to amend the NT Planning Scheme, numbered PA2011/0034 as referred to in (e), is to be exhibited under Division 3 of Part 2 of the *Act*;
- (b) the amendment is to be exhibited at the following location:
Offices of the Department Lands and Planning
Ground Floor, Cavenagh House, 38 Cavenagh Street,
Darwin
- (c) the period of exhibition is for 28 days, commencing upon first newspaper publication of the notice required by section 17(1);
- (d) written submissions in respect of this exhibition should be made to:
Ms Julia Wanane
Planner
Strategic Lands Planning
Department of Lands and Planning
GPO Box 1680
DARWIN NT 0801 or
Fax: (08) 8999 7189 or
Email: planning@nt.gov.au
- (e) the proposed amendment is to the NT Planning Scheme, to rezone parts of Section 3464 and Section 3465 Hundred of Bagot (25 and 39 Amy Johnson Ave, Winnellie) from Zone PS (Public Open Space) and Zone CP (Community Purposes) to Zone SC (Service Commercial) for the purpose of facilitating a service commercial subdivision.

Dated 3rd May, 2011.

G. F. McCARTHY
Minister for
Lands and Planning

37/19

CONTRACTS AWARDED FOR VARIOUS DEPARTMENTS

Reference	Service or Material	Value	Contractor
		\$	
DEPARTMENT OF BUSINESS AND EMPLOYMENT			
Q11 0103	Darwin Provision of Product Support Services for a Period of 12 Months	176 600 Public Quotation (est.)	Greyline IT Consulting Pty Ltd, DARWIN, NT
DEPARTMENT OF CHILDREN AND FAMILIES			
D10 0481	Darwin Consultancy Evaluation of the Impact of Mandatory Reporting of Domestic and Family Violence	249 089 Public	KPMG Australia, AUSTRALIA SQUARE SYDNEY, NSW
DEPARTMENT OF CONSTRUCTION AND INFRASTRUCTURE			
SD5325/11 T11 1180	Douglas Daly Research Farm Installation of Solar Pumping System	41 566 Quotation	HD Enterprises Pty Ltd, WINELLIE, NT
SD5324/11 T11 1208	Darwin Territory Training Centre Main Administration Area	59 780 Public Quotation	ITN Joinery, ALAWA, NT
SD5331/11 T11 1257	Repairs and Painting to House 2 Police Residence Lot 449 Wadeye Police Complex	77 524 Public Quotation	Arnhem Contracting (NT) Pty Ltd, T/as The Arnhem Group, WINNELLIE, NT
SD5330/11 T11 1048	Henbury School Window Repairs to Male Toilets Admin Block BA and Office BS	48 733 Public Quotation	Arnhem Contracting (NT) Pty Ltd, T/as The Arnhem Group, WINNELLIE, NT
SD5332/11 T11 1238	Berry Springs School Replace Old Pump House Shed With Block Shed	48 728 Public Quotation	Arnhem Contracting (NT) Pty Ltd, T/as The Arnhem Group, WINNELLIE, NT
SA5115/11 T11 1244	Alice Springs Laramba Clinic Build Storage Facilities	132 296 Public Quotation	Ingkerreke Outstations Resource Services, T/as Ingkerreke Commercial, ALICE SPRINGS, NT
ST5044/11 T11 1302	Tennant Creek Kurundi Road Repair Flood Damage Kurundi Gorges	49 523 Quotation	Bennally Pty Ltd, TENNANT CREEK, NT
TW79 1011 T10 1603	Ntaria School Closing the Gap Upgrade Works	1 396 529 Public	Patrick Homes Pty Ltd, ALICE SPRINGS, NT
DEPARTMENT OF HEALTH			
11 0184	Alice Springs Alice Springs Hospital Supply Delivery and Commissioning of Five (5) MC500 Medcraft 500 Electric Beds	19 440 Quotation	Hill Rom Company Inc, MARRICKVILLE, NSW
Q11 0063	Alice Springs Hospital Supply Delivery Installation and Commissioning of one (1) Abbot Architect Immuno Analyser	80 960 Sole	Abbott Diagnostics, LANE COVE, NSW
DEPARTMENT OF JUSTICE			
1744	Expert Witness Services Stage 43	9 582 Exemption Estimate	Professor Stuart Littlejohn ENGLAND, UK
1755	Expert Witness Services Stage 41	9 582 Exemption Estimate	CAPCIS Ltd, Manchester, UK
1881	Engineering Services Stage 24	70 598 Exemption Estimate	Evans and Peck Pty Ltd, SYDNEY, NSW
1903	Expert Witness Services Stage 26	93 500 Exemption Estimate	Arup, MELBOURNE, VIC

Reference	Service or Material	Value \$	Contractor
2056	Expert Witness Services Stage 4	29 040 Exemption	MGF Consultants, Kenmore, QLD
2287	Legal Services Stage 7	33 000 Exemption Estimate	Bill Ilkovski, SYDNEY, NSW
2480	Legal Services Stage 1	12 000 Exemption Estimate	Sonia Brownhill, DARWIN, NT
2484	Legal Services Stage 1	65 780 Exemption Estimate	Peter Bick QC, DARWIN, NT
DEPARTMENT OF LANDS AND PLANNING			
11 0052	Support and Maintenance Services for FusionPro and Google Earth Server for a Period of 12 Months	26 400 Quotation (est.)	Hedloc, MILLERS POINT, NSW
Q10 0612	Provision of Support and Maintenance Services for the Electronic Taxi Subsidy System (Taxi EFTPOS System) for a Period of 36 Months	264 726 Sole (est.)	Cabcharge Australia Limited, EAST SYDNEY, NSW
DEPARTMENT OF NATURAL RESOURCES, ENVIRONMENT, THE ARTS AND SPORT			
11 0230	Darwin Organisational Review for Boxing Northern Territory (BNT)	23 375 Quotation	Ambrose Solutions, DARWIN, NT
11 0297	Darwin Provision of Various Library Subscriptions for a Period of 12 Months	24 485 Quotation (est.)	EBSCO Publishing, RICHMOND, VIC
11 0314	Darwin Supply and Delivery of Dataloggers and Program Modifications	18 136 Quotation	Envirotech Monitoring Pty Ltd, SANDERSON, NT
11 0318	Darwin Supply and Delivery of a USBL Positioning System for Existing Seabotix LBV1502 Remote Operated Vehicle (ROV)	17 523 Quotation	SeaBotix Australia Pty Ltd, BEACONSFIELD, WA
LAND DEVELOPMENT CORPORATION			
Q11 0139	Darwin East Arm Survey and Design for the Filling, Subdivision and Servicing of Section 4246 and Proposed Section 6090, Muramats Road	91 046 Public Quotation	Cardno (NT) Pty Ltd, DARWIN, NT
NORTHERN TERRITORY POLICE, FIRE AND EMERGENCY SERVICES			
11 0263	Darwin Supply and Delivery of Glock Pistols, Accessories and Spare Parts for a Period of 36 Months	34 948 Quotation (est.)	Nioa Nominees Pty Ltd, T/as Nioa Defence, BANYO, QLD
11 0313	Darwin Supply and Delivery of ANPR Equipment	30 100 Quotation	Aspect Pty Ltd, MELBOURNE, VIC
11 0321	Darwin Supply and Delivery of Varley Prisoner Transport Module	36 300 Quotation	Varley Specialised Vehicles Pty Ltd, TOMAGO, NSW
POWER AND WATER			
PPK01595 11	Provision for Vegetation Management in the Urban Areas of Pine Creek and Katherine including Tindal, Mataranka, Larrimah, Borroloola, Daly Waters and Timber Creek for a Period of 36 Months	1 575 870 Public (est.)	Cavanagh Family Trust, KATHERINE, NT
OFFICE OF THE DIRECTOR OF PUBLIC PROSECUTIONS			
359	External Counsel	11 550	Georgia McMaster, DARWIN, NT

NORTHERN TERRITORY GOVERNMENT PRINTING OFFICE
GENERAL GAZETTE PUBLICATIONS FOR 2011

Gazette Number	Publication Date	Closing Date
G1	5 January	30 December
G2	12 January	5 January
G3	19 January	12 January
G4	26 January	19 January
G5	2 February	26 January
G6	9 February	2 February
G7	16 February	9 February
G8	23 February	16 February
G9	2 March	23 February
G10	9 March	2 March
G11	16 March	9 March
G12	23 March	16 March
G13	30 March	23 March
G14	6 April	30 March
G15	13 April	6 April
G16	20 April	13 April
G17	27 April	20 April
G18	4 May	27 April
G19	11 May	4 May
G20	18 May	11 May
G21	25 May	18 May
G22	1 June	25 May
G23	8 June	1 June
G24	15 June	8 June
G25	22 June	15 June
G26	29 June	22 June
G27	6 July	29 June
G28	13 July	6 July
G29	20 July	13 July
G30	27 July	20 July
G31	3 August	27 July
G32	10 August	3 August
G33	17 August	10 August
G34	24 August	17 August
G35	31 August	24 August
G36	7 September	31 August
G37	14 September	7 September
G38	21 September	14 September
G39	28 September	21 September
G40	5 October	28 September
G41	12 October	5 October
G42	19 October	12 October
G43	26 October	19 October
G44	2 November	26 October
G45	9 November	2 November
G46	16 November	9 November
G47	23 November	16 November
G48	30 November	23 November
G49	7 December	30 November
G50	14 December	7 December
G51	21 December	14 December

General *Gazette* publications for 2011 will be on **Wednesday's**, with the closing date for notices being the previous **Wednesday at 4.00pm.**

Notices not received by the closing time will be held over until the next issue.

All notices for publications must have a covering note with Telephone, Facsimile Number and any special requirements required.

Further information may be obtained from the **Gazette Officer** on:

Telephone: **8999 4005**
 Facsimile: **8999 4037**
 Email: **ray.ellen@nt.gov.au**
scott.sekulich@nt.gov.au

When Emailing notices they should be sent to the two above mail addresses also a faxed copy is needed for confirmation.

For all Subscription Enquiries:

Telephone: **8999 4031**
 Facsimile: **8999 4001**

NT PUBLIC HOLIDAYS 2011

3 January	New Years Day
26 January	Australia Day
22 April	Good Friday
23 April	Easter Saturday
25 April	Easter Monday
26 April	Anzac Day
2 May	May Day
13 June	Queen's Birthday
24 June	Borroloola Show Day
1 July	Alice Springs Show Day
8 July	Tennant Creek Show Day
15 July	Katherine Show Day
22 July	Darwin Show Day
1 August	Picnic Day
26 December	Christmas Day
27 December	Boxing Day