



NORTHERN TERRITORY OF AUSTRALIA

Government Gazette

ISSN-0157-8324

No. G2

DARWIN

16 January 2008

GENERAL INFORMATION

General issues of the *Gazette* contain notices under the following headings: Proclamations; Legislative (Acts of Parliament assented to, Statutory Rules, By-laws, Regulations); Government departments administering particular legislation or functions; Notices under the Companies (Northern Territory) Code; Planning Act; Crown Lands Act; Private Notices; Tenders Invited; Contracts Awarded. Copies of each week's General *Gazette* are available for a cost of \$1.10 each (plus postage) and are published on a Wednesday. Copies of each week's Special Gazettes are available separately for a cost of \$1.10 each (plus postage). Special Gazettes are supplied with General Gazettes on a Wednesday and they are sold at \$1.10 per set (plus postage). Annual subscription rates apply from 1 July 2001. All current paid subscriptions will not be effected and will continue until their expiry dates.

NOTICES FOR PUBLICATION and related correspondence should be addressed to:

Gazette Office
GPO Box 1447
Darwin NT 0801
Telephone: 08 8999 4005
Facsimile: 08 8999 4037
Email: ray.ellen@nt.gov.au

or hand-delivered to the reception desk
Government Printing Office
203 Stuart Highway, Parap.

Notices are accepted for publication in the next available issue, unless otherwise specified.

Two copies with a covering sheet stating contact name, telephone, facsimile and or e-mail details is also requested with all material submitted for publication.

CLOSING TIMES: Notices for publication should be lodged at the *Gazette* Office by the following time (except holiday periods for which special advice of earlier closing times will be given).

THE CLOSING TIME FOR ALL NOTICES IN THE GENERAL GAZETTE IS 4PM WEDNESDAY THE WEEK PRIOR TO PUBLICATION.

SUBSCRIPTIONS are payable in advance and are accepted for a maximum period of one calendar year. All subscriptions are on a firm basis and refunds for cancellations will not be given. Rates include surface postage in Australia and overseas. Other carriage rates are available on application.

AVAILABILITY: The *Gazette* may be purchased by mail from:

Retail Sales
Government Printing Office
GPO Box 1447
Darwin NT 0801
Telephone: 08 8999 4031

or purchased from

Retail Sales
Government Printing Office
203 Stuart Highway, Parap
Telephone: 08 8999 4031

Northern Territory Acts, Regulations and other Northern Territory Government legislation are only obtained from the Government Publications Office, Darwin.

The *Gazette* is available for perusal at the Government Printing Office.

ALL REMITTANCES should be made payable to: Receiver of Territory Monies, Government Printing Office and marked to the attention of the *Gazette* Office.

OTHER ISSUES OF THE GAZETTE

Special Gazettes are published on urgent matters as required. Officers responsible for arranging the insertion of urgent notices should refer to the *Gazette* Officer on this subject. They are supplied free of charge to subscribers to the General Gazettes or are available separately for purchase from Retail Sales.

Registration Gazettes which are published periodically are available for purchase from Retail Sales.



Northern Territory Government

Control of Roads Act**REVOCATION OF TEMPORARY ROAD RESTRICTIONS**

I, ROBERT HARRY PEMBLE, Regional Manager Darwin Civil, as delegate of the Minister for Transport and Infrastructure, being satisfied the road or part of the road specified in column one of the Schedule, the use of which has been restricted –

- (a) to vehicles the mass of each of which does not exceed the mass specified in column 2 or 3 of the Schedule; and
(b) in the manner specified in column 4,

is no longer subject to deterioration by the passage of vehicles, pursuant to section 11A(4) and (5) of the *Control of Roads Act*, give notice of revocation of the decision to impose the restrictions from 10.00am, Thursday, 3 January 2008.

Dated 3rd January, 2008.

R. H. PEMBLE
Regional Manager
Darwin Civil

SCHEDULE

Column 1 Road	Column 2 Mass	Column 3 Percentage mass limit and axles	Column 4 Restrictions
Port Keats Road	N/A	100% legal limits, maximum 7 axles, empty travel permitted	N/A

“Pursuant to s11A(4) of the *Control of Roads Act*, signage removal was authorised on *10.00am Thursday 3 January 2008.”

1/2

Control of Roads Act**TEMPORARY ROAD RESTRICTIONS**

I, ROBERT HARRY PEMBLE, Regional Manager Darwin Civil, as delegate of the Minister for Transport and Infrastructure, being satisfied saturated pavement may make the road or part of the road specified in column 1 of the Schedule subject to deterioration by the passage of vehicles, pursuant to section 11A(3)(a) and (5) of the *Control of Roads Act*, give notice of the following decisions:

- (a) pursuant to section 11A(1)(b) of the *Act*, use of the road or part of the road is restricted to vehicles -
- the mass of each of which does not exceed the mass specified in column 2 of the Schedule; or
 - the mass of each of which does not exceed the percentage of the mass limit for the type of axle or axle group (other than a steer axle) specified in column 3 of the Schedule and the total number of axles of which does not exceed the number specified in that column;
- (b) pursuant to section 11A(1)(d) of the *Act*, the restrictions on the use or manner of use specified in column 4 of the Schedule are imposed,

from 10.00am, Thursday, 3 January 2008.

For this notice, “GCM” or an expression relating the specifications for a vehicle has the same meaning as it has under the Motor Vehicle (Standards) Regulations; except that

“GVM” has the same meaning as it has under the Australian Road Rules.

Dated 3rd January, 2008.

R. H. PEMBLE
Regional Manager
Darwin Civil

SCHEDULE

Column 1 Road	Column 2 Mass	Column 3 Percentage mass limit and axles	Column 4 Restrictions
Port Keats Road	Maximum GVM 8 tonne	N/A	N/A

2/2

Plant Diseases Control Act**DECLARATION OF ACCREDITED PRODUCTION AREAS**

I, CHRISTOPHER WILLIAM NATT, the Minister for Primary Industry and Fisheries, under section 11A(1)(a) of the *Plant Diseases Control Act* and with reference to section 43 of the *Interpretation Act*.

- (a) revoke the declaration of accredited production areas dated 4 November 1996 and published in *Gazette* No. G46 of 13 November 1996; and
(b) declare the areas specified in Schedule 1, being areas free of the pests specified in Schedule 2, to be accredited production areas.

Dated 10th December, 2007.

C. W. NATT
Minister for
Primary Industry
and Fisheries

SCHEDULE 1**Limestone Bore**

All that parcel of land in the Deep Well locality in the Northern Territory of Australia containing an area of 100 hectares more or less being Northern Territory Portion 3909 and being more particularly delineated on Survey Plan S90/74A lodged with the Surveyor-General, Darwin.

Ti-Tree Farm Area

All that area of land in the Ti-Tree locality in the Northern Territory of Australia containing an area of 256 hectares more or less being:

- Northern Territory Portions 3285 and 3286 and being more particularly delineated on Survey Plan LTO 88/11 lodged with the Surveyor-General, Darwin;
- Northern Territory Portions 3703, 3704, 3705 and 3706 and being more particularly delineated on Survey Plan LTO 89/8 lodged with the Surveyor-General, Darwin;
- Northern Territory Portions 1996, 1997 and 1998 and being more particularly delineated on Survey Plan LTO 83/19 lodged with the Surveyor-General, Darwin; and
- Northern Territory Portions 3287, 3288 and 3289 and being more particularly delineated on Survey Plan LTO 86/29 lodged with the Surveyor-General, Darwin.

Arid Gold Farm

All that parcel of land in the Deep Well locality in the Northern Territory of Australia containing an area of 120 hectares more or less being Northern Territory Portion 1933 and being more particularly delineated on Survey Plan S82/23 lodged with the Surveyor-General, Darwin.

Pine Hill Farm

All that parcel of land in the Pine Hill locality in the Northern Territory of Australia containing an area of 1047 hectares more or less being Northern Territory Portion 2427 and being more particularly delineated on Survey Plan S85/37 lodged with the Surveyor-General, Darwin.

Territory Grapes Area

All that parcel of land in the Pine Hill locality in the Northern Territory of Australia containing an area of 2144 hectares more or less being Northern Territory Portion 3694 and being more particularly delineated on Survey Plan S89/24 lodged with the Surveyor-General, Darwin.

Rocky Hill

All that parcel of land in the Rocky Hill locality in the Northern Territory of Australia containing an area of 2057 hectares more or less being Northern Territory Portion 1476 and being more particularly delineated on Survey Plan S73/124 lodged with the Surveyor-General, Darwin.

SCHEDULE 2

Ceratitis capitata (Weidemann), known as Mediterranean Fruit Fly

Bactrocera aquilonis (May), known as Northern Territory Fruit Fly

Bactrocera tryoni (Froggatt), known as Queensland Fruit Fly

3/2

Control of Roads Act

TEMPORARY ROAD CLOSURE

I, GRAHAM NEWHOUSE, Regional Director Katherine, as delegate of the Minister for Transport and Infrastructure, being satisfied flooding may make the road or part of the road specified in the Schedule subject to deterioration by the passage of vehicles, pursuant to section 11A(2)(b) and (5) of the *Control of Roads Act*, give notice that pursuant to section 11A(1)(a) of the *Act*, I have closed the road or part of the road.

Dated 3rd January, 2008.

G. NEWHOUSE
Regional Director Katherine

SCHEDULE

Nathan River Road

4/2

Control of Roads Act

TEMPORARY ROAD CLOSURE

I, ROBERT HARRY PEMBLE, Regional Manager Darwin Civil, as delegate of the Minister for Transport and Infrastructure, being satisfied flooding may make the road or part of the road specified in the Schedule subject to deterioration by the passage of vehicles, pursuant to section 11A(2)(b) and (5) of the *Control of Roads Act*, give notice

that pursuant to section 11A(1)(a) of the *Act*, I have closed the road or part of the road.

Dated 3rd January, 2008.

R. H. PEMBLE
Regional Manager
Darwin Civil

SCHEDULE

Corroboree Billabong Access

5/2

Control of Roads Act

TEMPORARY ROAD RESTRICTIONS

I, ROBERT HARRY PEMBLE, Regional Manager Darwin Civil, as delegate of the Minister for Transport and Infrastructure, being satisfied flooding may make the road or part of the road specified in column 1 of the Schedule subject to deterioration by the passage of vehicles, pursuant to section 11A(3)(a) and (5) of the *Control of Roads Act*, give notice of the following decisions:

- (a) pursuant to section 11A(1)(b) of the *Act*, use of the road or part of the road is restricted to vehicles -
 - (i) the mass of each of which does not exceed the mass specified in column 2 of the Schedule; or
 - (ii) the mass of each of which does not exceed the percentage of the mass limit for the type of axle or axle group (other than a steer axle) specified in column 3 of the Schedule and the total number of axles of which does not exceed the number specified in that column;
 - (b) pursuant to section 11A(1)(d) of the *Act*, the restrictions on the use or manner of use specified in column 4 of the Schedule are imposed,
- from 08.00am, Friday 4 January 2008.

For this notice, "GCM" or an expression relating the specifications for a vehicle has the same meaning as it has under the Motor Vehicle (Standards) Regulations; except that "GVM" has the same meaning as it has under the Australian Road Rules.

Dated 4th January, 2008.

R. H. PEMBLE
Regional Manager
Darwin Civil

SCHEDULE

Column 1 Road	Column 2 Mass	Column 3 Percentage mass limit and axles	Column 4 Restrictions
Fog Bay Road	Maximum GVM 4.5 tonne, light vehicles only	N/A	N/A

6/2

Police Administration Act

SALE OF GOODS

Notice is hereby given that pursuant to section 166 of the *Police Administration Act*, the following property as shown on the attached Schedule has been in the possession of the

Officer in Charge, Police Station, Katherine, for a period in excess of 3 months and this property will be sold or otherwise disposed of in a manner determined by the Commissioner of Police, if after twenty-eight (28) days from the publication of this notice the property remains unclaimed.

P. GORDON
Superintendent
Central Division

(b) copies of the amendment are available from the Offices of the Department of Planning and Infrastructure, Ground floor, Cavenagh House, 38 Cavenagh Street, Darwin.

Dated 13th December, 2007.

D. P. LAWRIE
Minister for
Planning and Lands

SCHEDULE

MPR Action

114428/271673	Telefunken cd/MP3/Radio + 2 speakers	F3
114408/270022	Silver Rolex Daytona	E1
114401/268974	Black Michelles roof rack bag	
117843/266506	Silver bracelet	C3
111252237164	Pentax Z10 35mm camera	M2
111251/237109	Aerial watch	M2
102292/229112	Ripcurl watch	M2

EXHIBITS / MPR to CRTM

114402/269026	\$102.75	E1
263426	30 cents	
117828/262524	\$15	B3

Exhibit /MPR Destruction

114434/272801	Knife	G1
114425/271381	LG Mobile Phone	F2
114424/271128	Samsung Mobile Phone	F2
114402/269026	Master card	E1
114134/267740	Wallet	E1
117828/262524	Wallet, bank card	B3
102394/235804	Motorcycle helmet	K4

Bikes Auction

258953	White motobecane racing bike
114429/272277	White/black/ Malvern Star
114418/270543	Purple Huffy
114415/270429	Blue MTB
114413/270258	Blue Huffy Kaibab
114137/269365	Blue Huffy bike
114135/268817	Blue/Silver Malvern Star

7/2

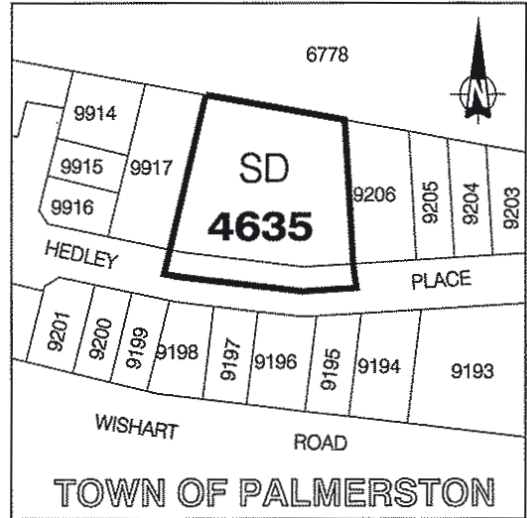
Planning Act

NOTICE OF AMENDMENT OF NT PLANNING SCHEME AMENDMENT NO. 33

DARWIN LOCALITY

I, DELIA PHOEBE LAWRIE, the Minister for Planning and Lands, pursuant to section 28(1) of the *Planning Act*, give notice that -

- (a) I have amended the NT Planning Scheme by rezoning Part Lot 4635 University Avenue, Town of Palmerston from Zone MD (Multiple Dwelling Residential) to Zone SD (Single Dwelling Residential); and



8/2

Control of Roads Act

REVOCATION OF TEMPORARY ROAD RESTRICTIONS

I, HENRY SZCZYPIORSKI, Regional Manager Construction Division Alice Springs, as delegate of the Minister for Transport and Infrastructure, being satisfied the road or part of the road specified in column one of the Schedule, the use of which has been restricted -

- (a) to vehicles the mass of each of which does not exceed the mass specified in column 2 or 3 of the Schedule; and
- (b) in the manner specified in column 4,

is no longer subject to deterioration by the passage of vehicles, pursuant to section 11A(4) and (5) of the *Control of Roads Act*, give notice of revocation of the decision to impose the restrictions from 12.20pm, Friday, 4 January 2008.

Dated 4th January, 2008.

H. SZCZYPIORSKI
Regional Manager
Construction Division
Alice Springs

SCHEDULE

Column 1 Road	Column 2 Mass	Column 3 Percentage mass limit and axles	Column 4 Restrictions
WA Border Access	Maximum GVM 4.5 tonne, light vehicles only	N/A	N/A

“Pursuant to s11A(4) of the *Control of Roads Act*, signage removal was authorised on *12.20pm, Friday, 4 January 2008.”

9/2

Volatile Substance Abuse Prevention Act
NOTICE OF DECLARATION OF MANAGEMENT
AREA

ALPURRURULAM LOCALITY

I, JENNIFER MAY SCOTT, Assistant Secretary Community Services in the Department of Health and Community Services, as delegate of the Minister for Family and Community Services, under section 47(2)(a) of the *Volatile Substance Abuse Prevention Act*, declare that Alpurrrulam (Lake Nash) Locality, comprising the area of land described in Schedule 1 and depicted in the map in Schedule 2, to be a managed area.

Dated 21st December, 2007.

J. M. SCOTT
Assistant Secretary
Community Services
as delegate of the
Minister for Family
and Community Services

SCHEDULE 1

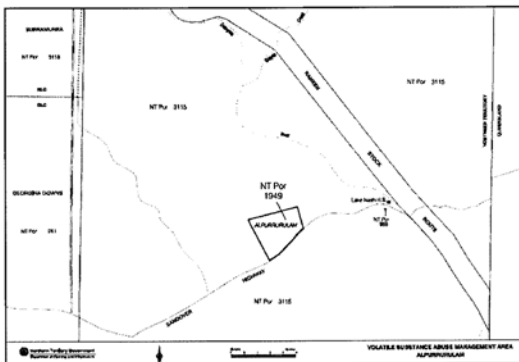
VOLATILE SUBSTANCE ABUSE MANAGEMENT
AREA

ALPURRURULAM (LAKE NASH) LOCALITY

All that parcel of land near Alpurrrulam (Lake Nash) in the Northern Territory of Australia containing an area of 999.9 hectares being designated as NT Portion 1949 (Alpurrrulam Land Aboriginal Corporation) more particularly delineated on Survey Plan S84/014 lodged with the Surveyor General, Darwin.

Technical description for proposed Volatile Substance Abuse Management Area at Alpurrrulam.

SCHEDULE 2



10/2

Volatile Substance Abuse Prevention Act
NOTICE OF DECLARATION OF MANAGEMENT
AREA

ALPURRURMLAM (LAKE NASH) LOCALITY

I, JENNIFER MAY SCOTT, Assistant Secretary Community Services in the Department of Health and Community Services,

as delegate of the Minister for Family and Community Services, under section 48(1) of the *Volatile Substance Abuse Prevention Act*, give notice that:

- (a) I have declared that Alpurrrulam (Lake Nash) Locality, comprising the area of land described in Schedule 1 and depicted in Schedule 2, to be a management area; and
- (b) the declaration takes effect on the latest date of publication of this notice in the *Gazette* or a newspaper; and
- (c) The management area is declared to enable a plan to be made for the management of the possession, supply and use of volatile substances in the area.

Dated 21st December, 2007.

J. M. SCOTT
Assistant Secretary
Community Services
as delegate of the
Minister for Family
and Community Service

SCHEDULE 1

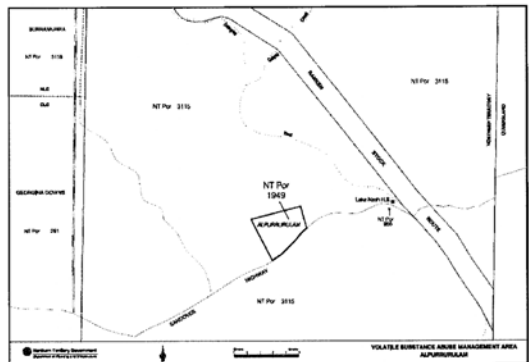
VOLATILE SUBSTANCE ABUSE MANAGEMENT
AREA

ALPURRURULAM (LAKE NASH) LOCALITY

All that parcel of land near Alpurrrulam (Lake Nash) in the Northern Territory of Australia containing an area of 999.9 hectares being designated as NT Portion 1949 (Alpurrrulam Land Aboriginal Corporation) more particularly delineated on Survey Plan S84/014 lodged with the Surveyor General, Darwin.

Technical description for proposed Volatile Substance Abuse Management Area at Alpurrrulam.

SCHEDULE 2



11/2

Planning Act

PROPOSED EXCEPTIONAL DEVELOPMENT PERMIT

I, DELIA LAWRIE, the Minister for Planning and Lands, determine, pursuant to section 17 of the *Planning Act*, that:

- (a) a proposed Exceptional Development Permit, as described in (e), is to be exhibited;
- (b) the proposed Exceptional Development Permit is to be exhibited at the following location:

Offices of the Department of Planning and Infrastructure, Level 1, Alice Plaza, Todd Street/Parsons Street, Alice Springs;

- (c) the exhibition is for a period of 28 days, commencing upon first newspaper publication of this notice;
- (d) written submissions in respect of this exhibition should be made to:
- Regional Manager Lands and Planning
Department of Planning and Infrastructure
PO Box 2130
Alice Springs NT 0871; or
Facsimile: (08) 8951 9222;
- (e) the proposed Exceptional Development Permit is to allow a solar power station at Lot 8201 (144) Commonage Road, Alice Springs, in excess of the maximum height specified in the NT Planning Scheme.

Dated 31st December, 2007.

D. LAWRIE
Minister for
Planning and Lands

12/2

Control of Roads Act

REVOCATION OF TEMPORARY ROAD CLOSURE

I, ROBERT HARRY PEMBLE, Regional Manager Darwin Civil, as delegate of the Minister for Transport and Infrastructure, being satisfied the road or part of the road specified in the Schedule that has been closed is no longer subject to deterioration by the passage of vehicles, pursuant to section 11A(4) and (5) of the *Control of Roads Act*, give notice of revocation of the decision to close the road or part of the road from 08.15am, Monday, 7 January 2008.

Dated 7th January, 2008.

R. H. PEMBLE
Regional Manager
Darwin Civil

SCHEDULE

Kakadu Highway at Nourlangie Creek

“Pursuant to s11A(4) of the *Control of Roads Act*, signage removal was authorised on *08.15am, Monday, 7 January 2008.”

13/2

Control of Roads Act

TEMPORARY ROAD RESTRICTIONS

I, ROBERT HARRY PEMBLE, Regional Manager Darwin Civil, as delegate of the Minister for Transport and Infrastructure, being satisfied flooding may make the road or part of the road specified in column 1 of the Schedule subject to deterioration by the passage of vehicles, pursuant to section 11A(3)(a) and (5) of the *Control of Roads Act*, give notice of the following decisions:

- (a) pursuant to section 11A(1)(b) of the *Act*, use of the road or part of the road is restricted to vehicles -
- (i) the mass of each of which does not exceed the mass specified in column 2 of the Schedule; or
 - (ii) the mass of each of which does not exceed the percentage of the mass limit for the type of axle or axle group (other than a steer axle) specified in column 3 of the Schedule and the total number of axles of which does not exceed the number specified in that column;

- (b) pursuant to section 11A(1)(d) of the *Act*, the restrictions on the use or manner of use specified in column 4 of the Schedule are imposed,

from 07.45am, Monday, 7 January 2008.

For this notice, “GCM” or an expression relating the specifications for a vehicle has the same meaning as it has under the Motor Vehicle (Standards) Regulations; except that “GVM” has the same meaning as it has under the Australian Road Rules.

Dated 7th January, 2008.

R. H. PEMBLE
Regional Manager
Darwin Civil

SCHEDULE

Column 1 Road	Column 2 Mass	Column 3 Percentage mass limit and axles	Column 4 Restrictions
Fog Bay Road	N/A	100% Legal Limits, Maximum 7 Axles, empty travel permitted	N/A

14/2

Control of Roads Act

REVOCATION OF TEMPORARY ROAD RESTRICTIONS

I, ROBERT HARRY PEMBLE, Regional Manager Darwin Civil, as delegate of the Minister for Transport and Infrastructure, being satisfied the road or part of the road specified in column one of the Schedule, the use of which has been restricted -

- (a) to vehicles the mass of each of which does not exceed the mass specified in column 2 or 3 of the Schedule; and
- (b) in the manner specified in column 4,

is no longer subject to deterioration by the passage of vehicles, pursuant to section 11A(4) and (5) of the *Control of Roads Act*, give notice of revocation of the decision to impose the restrictions from 07.45am, Monday 7 January 2008.

Dated 7th January, 2008.

R. H. PEMBLE
Regional Manager
Darwin Civil

SCHEDULE

Column 1 Road	Column 2 Mass	Column 3 Percentage mass limit and axles	Column 4 Restrictions
Fog Bay Road	Maximum GVM 4.5 tonne, light vehicles only	N/A	N/A

15/2

Control of Roads Act

TEMPORARY ROAD CLOSURE

I, ROBERT HARRY PEMBLE, Regional Manager Darwin Civil, as delegate of the Minister for Transport and Infrastructure, being satisfied flooding may make the

road or part of the road specified in the Schedule subject to deterioration by the passage of vehicles, pursuant to section 11A(2)(b) and (5) of the *Control of Roads Act*, give notice that pursuant to section 11A(1)(a) of the *Act*, I have closed the road or part of the road.

Dated 6th January, 2008.

R. H. PEMBLE
Regional Manager
Darwin Civil

SCHEDULE

Daly River Road at Tommy's Creek

16/2

Control of Roads Act

REVOCATION OF TEMPORARY ROAD CLOSURE

I, ROBERT HARRY PEMBLE, Regional Manager Darwin Civil, as delegate of the Minister for Transport and Infrastructure, being satisfied the road or part of the road specified in the Schedule that has been closed is no longer subject to deterioration by the passage of vehicles, pursuant to section 11A(4) and (5) of the *Control of Roads Act*, give notice of revocation of the decision to close the road or part of the road from 3.20pm, Monday, 7 January 2008.

Dated 7th January, 2008.

R. H. PEMBLE
Regional Manager
Darwin Civil

SCHEDULE

Gimbat Road

17/2

Control of Roads Act

TEMPORARY ROAD CLOSURE

I, ROBERT HARRY PEMBLE, Regional Manager Darwin Civil, as delegate of the Minister for Transport and Infrastructure, being satisfied flooding may make the road or part of the road specified in the Schedule subject to deterioration by the passage of vehicles, pursuant to section 11A(2)(b) and (5) of the *Control of Roads Act*, give notice that pursuant to section 11A(1)(a) of the *Act*, I have closed the road or part of the road.

Dated 7th January, 2008.

R. H. PEMBLE
Regional Manager
Darwin Civil

SCHEDULE

Gimbat Road between South Alligator River Bridge and Gimbat Locked Gate

18/2

Control of Roads Act

TEMPORARY ROAD RESTRICTIONS

I, GRAHAM NEWHOUSE, Regional Manager Construction Division Katherine, as delegate of the Minister for Transport and Infrastructure, being satisfied flooding may make the road or part of the road specified in column 1 of the Schedule subject to deterioration by the passage of vehicles, pursuant to section 11A(3)(a) and (5) of the *Control of Roads Act*, give notice of the following decisions:

(a) pursuant to section 11A(1)(b) of the *Act*, use of the road or part of the road is restricted to vehicles -

- (i) the mass of each of which does not exceed the mass specified in column 2 of the Schedule; or
- (ii) the mass of each of which does not exceed the percentage of the mass limit for the type of axle or axle group (other than a steer axle) specified in column 3 of the Schedule and the total number of axles of which does not exceed the number specified in that column;

(b) pursuant to section 11A(1)(d) of the *Act*, the restrictions on the use or manner of use specified in column 4 of the Schedule are imposed,

from 4.20pm, Friday 4 January 2008.

For this notice, "GCM" or an expression relating the specifications for a vehicle has the same meaning as it has under the Motor Vehicle (Standards) Regulations; except that "GVM" has the same meaning as it has under the Australian Road Rules.

Dated 4th January, 2008.

G. NEWHOUSE
Regional Manager
Construction Division
Katherine

SCHEDULE

Column 1 Road	Column 2 Mass	Column 3 Percentage mass limit and axles	Column 4 Restrictions
Buchanan Highway between Stuart Highway and Top Springs	Maximum GVM 4.5 tonne, light vehicles only	N/A	N/A

19/2

Control of Roads Act

TEMPORARY ROAD RESTRICTIONS

I, ROBERT HARRY PEMBLE, Regional Manager Darwin Civil, as delegate of the Minister for Transport and Infrastructure, being satisfied flooding may make the road or part of the road specified in column 1 of the Schedule subject to deterioration by the passage of vehicles, pursuant to section 11A(3)(a) and (5) of the *Control of Roads Act*, give notice of the following decisions:

- (a) pursuant to section 11A(1)(b) of the *Act*, use of the road or part of the road is restricted to vehicles -
 - (i) the mass of each of which does not exceed the mass specified in column 2 of the Schedule; or
 - (ii) the mass of each of which does not exceed the percentage of the mass limit for the type of axle or axle group (other than a steer axle) specified in column 3 of the Schedule and the total number of axles of which does not exceed the number specified in that column;
- (b) pursuant to section 11A(1)(d) of the *Act*, the restrictions on the use or manner of use specified in column 4 of the Schedule are imposed,

from 2.00pm, Friday 4 January 2008.

For this notice, "GCM" or an expression relating the specifications for a vehicle has the same meaning as it has under the Motor Vehicle (Standards) Regulations; except that "GVM" has the same meaning as it has under the Australian Road Rules.

Dated 4th January, 2008.

R. H. PEMBLE
Regional Manager
Darwin Civil

SCHEDULE

Column 1 Road	Column 2 Mass	Column 3 Percentage mass limit and axles	Column 4 Restrictions
Gunn Point Road between Howard River Bridge and Gunn Point	Maximum GVM 4.5 tonne, light vehicles only	N/A	N/A

20/2

Planning Act

NOTICE OF AMENDMENT OF NT PLANNING SCHEME AMENDMENT NO. 27

I, DELIA PHOEBE LAWRIE, the Minister for Planning and Lands, under section 28(1) of the *Planning Act*, give notice that -

- (a) I have amended the NT Planning Scheme by rezoning Lot 2785 (12) Cyprus Street and Lot 2788 (46) Casuarina Street, Town of Katherine from Zone SK1 (Specific Use Katherine 1 -Residential) to Zone MD (Multiple Dwelling Residential); and
- (b) copies of the amendment are available from the Offices of the Department of Planning and Infrastructure, Ground floor, Cavenagh House, 38 Cavenagh Street, Darwin.

Dated 31st December, 2007.

D. P. LAWRIE
Minister for
Planning and Lands

21/2

Traffic Act

APPROVAL OF REDFLEXRED-SPEED INFRINGEMENT DETECTION SYSTEM AS TRAFFIC INFRINGEMENT DETECTION DEVICE

I, BRUCE STEWART WERNHAM, the Acting Commissioner of Police, in pursuance of section 44(1) of the *Traffic Act* and with reference to section 44AA of the *Traffic Act*, approve the REDFLEXred-speed Infringement Detection System as a device, manufactured by Redflex Traffic Systems Pty Ltd, Australia, as a traffic infringement detection device, subject to the following conditions:

- (a) Pursuant to section 44(2) of the *Traffic Act*, the REDFLEXred-speed Infringement Detection System device is to be tested for accuracy by a person approved under section 44(3) of the *Act* -
 - (i) in accordance with the testing procedures set out in the document published by the manufacturer of the device and entitled "REDFLEXred-speed

Infringement Detection System Certification and Test Procedure";

- (c) Pursuant to section 44(2) of the *Traffic Act*, specify that the approval of the device under paragraph (a) is subject to the condition that it must be tested for accuracy and sealed shut by a person approved under section 44(3) of the *Traffic Act* -
 - (iii) if the device becomes unsealed or opens or is otherwise damaged - as soon as reasonably practicable after that occurs; or
 - (iv) in any other case not less than one in each 12 month period, from the date indicated on the device.

Dated 27th December, 2007.

B. S. WERNHAM
Acting Commissioner
of Police

22/2

Control of Roads Act

TEMPORARY ROAD CLOSURE

I, ROBERT HARRY PEMBLE, Regional Manager Darwin Civil, as delegate of the Minister for Transport and Infrastructure, being satisfied flooding may make the road or part of the road specified in the Schedule subject to deterioration by the passage of vehicles, pursuant to section 11A(2)(b) and (5) of the *Control of Roads Act*, give notice that pursuant to section 11A(1)(a) of the *Act*, I have closed the road or part of the road.

Dated 24th December, 2007.

R. H. PEMBLE
Regional Manager
Darwin Civil

SCHEDULE

Hardies Lagoon Marrakai

23/2

Interpretation Act

NOTIFICATION OF MAKING OF RULES OF COURT UNDER SUPREME COURT ACT

I, CHRISTOPHER BRUCE BURNS, the Minister for Justice and Attorney-General, under section 63(3) of the *Interpretation Act*, give notice that the Judges of the Supreme Court of the Northern Territory of Australia have made the following Rules of Court under section 86 of the *Supreme Court Act*.

Subordinate Legislation No. 43 of 2007: Supreme Court (Senior Counsel) Rules 2007

Copies of the above Rules may be purchased at Northern Territory Government Publications, Government Printing Office, Railway Street, NT.

Dated 27th December, 2007.

C. B. BURNS
Minister for Justice
and Attorney-General

24/2

Consumer Affairs and Fair Trading Act

REVOCATION OF NOTICE RESTRICTING SUPPLY OF CERTAIN FLAMMABLE GASES

I, CHRISTOPHER BRUCE BURNS, the Minister for Justice and Attorney-General, under section 30(3)(b) of the *Consumer Affairs and Fair Trading Act* and with reference to section

43 of the *Interpretation Act*, revoke the Notice Restricting Supply of Certain Flammable Gases dated 21 January 1996 and published in the *Gazette* on that date.

Dated 31st December, 2007.

C. B. BURNS
Minister for Justice
and Attorney-General

25/2

Liquor Act

**DECLARATION OF RESTRICTED PUBLIC AREA
AT KATHERINE**

The Northern Territory Licensing Commission, by virtue of its power pursuant to section 74(1)(b) of the *Liquor Act*, has declared that all that parcel of land in the Katherine Locality in the Northern Territory of Australia to be a Public Restricted Area, and generally described as:

All that area of land at Katherine in the Northern Territory of Australia bounded generally by north-western and south-western boundaries of Zimin Drive, northern and north-western boundaries of Shadforth Road and south-eastern boundaries of NT Portion 5050 (Springvale) on the west, north-eastern, north-western and northern boundaries of NT Portion 1604 (Manbulloo Pastoral Lease) on the south, eastern boundaries of Uralla Road and north-western boundaries of Northern Territory Portion 4391 on the east, a series of property boundaries and straight lines connecting those boundaries on the north-east and north, and north-western boundaries of Emungalan Road on the northwest together with parts of the Stuart Highway and former North Australia Railway corridors extending north-westerly to the Stuart Estate and as more particularly delineated on the plan attached below.



The Commission determined to exclude an area of the Katherine Low Level Reserve, that area being a small portion defined as the barbecue area immediately above the Katherine River. This area is open to use by the public from 07:30am to 07:30pm and the Commission grants exclusion of this recreation area from the "Dry" Town and for consistency this is to apply from 07:30am to 07:30pm. The area has been identified as being around two (2) hectares of NT Portion 1302 and part of Lot 502 Town of Katherine. For gazettal purposes the area is defined as:

All that area within the Town of Katherine containing an area of approximately 2 ha being NT Portion 1302 and part of Lot 502 Town of Katherine and bounded by lines commencing at the northern most corner of NT Portion 1302 thence southerly by the eastern boundaries of the said portion to a northern corner of Lot 502 thence

southwesterly by a southeastern boundary of Lot 502 to the high bank of the Katherine River thence generally southwesterly by the high bank of the Katherine River to its intersection with the westernmost boundary of Lot 502 thence northerly by the westernmost boundary of Lot 502 to the most southern corner of NT Portion 1302 thence northerly and northeasterly by the western and northwestern boundaries of NT Portion 1302 to the point of commencement.

All land within the marked boundary lines on the attached map is declared to be a Public Restricted Area. Private premises are specifically excluded from the Public Restricted Area. Private premises, as defined within the *Liquor Act*, include the following:

- (a) privately owned land, and any building on the land, even if all or part of the land or building is open to and used by the public;
- (b) Crown land that is leased or occupied under a licence or agreement;
- (c) residential premises;
- (d) retail shopping centres within the meaning of the *Business Tenancies (Fair Dealings) Act*;
- (e) churches and other buildings owned by religious bodies and used for public worship;
- (f) hospitals and other premises providing health services;
- (g) schools and other educational premises;
- (h) premises specified by the Regulations to be private premises.

This determination shall have effect from 21 January 2008.

This determination means that from 21 January 2008 liquor may not be consumed within the Public Restricted Areas described above, without a permit. Section 75(1B) of the *Act* states that a person is guilty of an offence if the person consumes liquor within a public restricted area.

Maximum penalty for an offence against subsection 75(1B): \$500.

An offence against the *Liquor Act* does not apply if the liquor is consumed:

- (a) in accordance with a permit granted under section 89A of the *Act*; or
- (b) for the purposes of worship associated with the celebration of the Holy Communion.

In any proceeding for an offence against this section, a certificate, purporting to be signed by a person who claims in the certificate to be the Director or a Deputy Director, stating that a place was or was not, at a specified time, within a restricted area is evidence of the facts stated.

R. O'SULLIVAN
Chairman

26/2

Local Government Act

DARWIN CITY COUNCIL

**APPOINTMENT OF RETURNING OFFICER
(PURSUANT TO SECTION 44 OF THE
LOCAL GOVERNMENT ACT)**

Notice is hereby given that on 16th October 2007, the Darwin City Council appointed the person filling the position of the

Northern Territory Electoral Commissioner, as Returning Officer for the general elections of the Council to be held on Saturday, 29th May 2008.

Accordingly, William Peter Shephard is appointed Returning Officer for the abovementioned elections.

A. McGill
Chief Executive Officer

27/2

Planning Act

PROPOSED PLANNING SCHEME AMENDMENT PA2007/0791

NORTHERN TERRITORY PLANNING SCHEME

I, DELIA PHOEBE LAWRIE, the Minister for Planning and Lands, with reference to section 17 of the *Planning Act*, give notice that:

- I have decided, under section 13(2)(b), that a proposed amendment to the NT Planning Scheme, as referred to in (e), is to be exhibited under Division 3 of Part 2 of the *Act*;
- the amendment is to be exhibited at the Offices of the Department of Planning and Infrastructure, Ground Floor, Cavenagh House, 38 Cavenagh Street, Darwin
- I have determined, pursuant to section 15(1), that the proposed amendment is to be exhibited for a period of 28 days, commencing upon first newspaper publication of the notice required by section 17(1);
- written submissions in respect of this exhibition should be made to:
Fiona Ray
Planning Branch
Department of Planning and Infrastructure
GPO Box 1680
DARWIN NT 0801; or
Facsimile: (08) 8999 7189;
- the proposed amendment is to the Northern Territory Planning Scheme, to rezone part of Portion 2235, Hundred of Bagot, (651) Stuart Highway from Zone RD (Restricted Development) to Zone C (Commercial).

Dated 8th January, 2008.

D. P. LAWRIE
Minister for
Planning and Lands

28/2

Fisheries Act

VARIATION OF BOUNDARIES - COASTAL NET AND BAIT NET FISHERIES

I, CHRISTOPHER WILLIAM NATT, the Minister for Primary Industry and Fisheries, under section 28(1)(e) of the *Fisheries Act*, vary the boundaries of the are a prescribed in the taking of fish or aquatic life in relation to the each of the Coastal Net Fishery and the Bait Net Fishery as set out in the Schedule from 1 February 2008.

Dated 9th January, 2008.

C. W. NATT
Minister for Primary
Industry and Fisheries

SCHEDULE

The landward boundary of the Coastal Net Fishery and the Bait Net Fishery in the region of Darwin Harbour and Shoal

Bay is an imaginary line extending from co-ordinates 6760E 86300N (Charles Point) to co-ordinates 7185E 86544N (Gunn Point), which co-ordinates are more particularly described on Map Sheet Darwin 5073 and Map Sheet Koolpinyah 5173 lodged with the Surveyor-General, Darwin.

Note

The effect of this variation of boundaries is that Darwin Harbour and Shoal Bay landwards of the imaginary line are excised from the area of these fisheries and fish may not be taken from Darwin Harbour or Shoal Bay under a Coastal Net Fishery licence or a Bait Net Fishery licence from the date of this instrument.

29/2

Planning Act

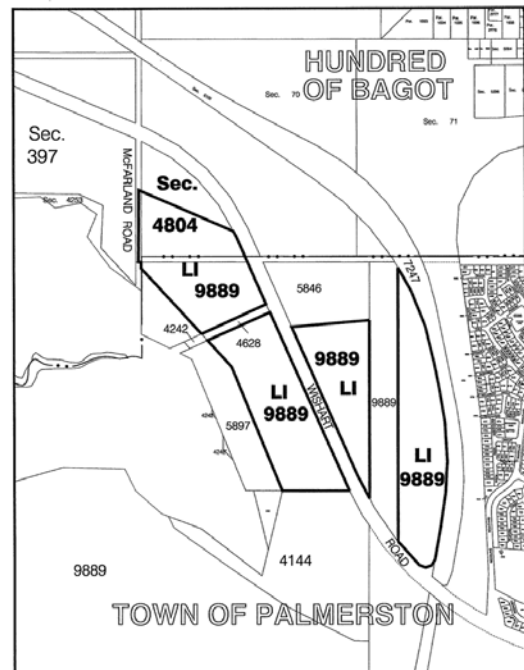
AMENDMENT OF NT PLANNING SCHEME AMENDMENT NO. 42

I, DELIA PHOEBE LAWRIE, the Minister for Planning and Lands, pursuant to section 28(1) of the *Planning Act*, give notice that -

- I have amended the NT Planning Scheme by rezoning Part Section 4804 Wishart Road, Hundred of Bagot and Part Lot 9889 Wishart Road, Town of Palmerston from Zone DV (Development) and Zone U (Utilities) to Zone LI (Light Industry).
- copies of the amendment are available from the Offices of the Department of Planning and Infrastructure, Ground Floor, Cavenagh House, Ground Floor, 38 Cavenagh Street, Darwin.

Dated 14th December, 2007.

D. P. LAWRIE
Minister for
Planning and Lands



30/2

Local Government Act

**NHULUNBUY CORPORATION LIMITED
AUTHORISATION OF PERSONS**

I, Kelvin Brodbeck, Acting Chief Executive Officer of the Nhulunbuy Corporation Limited, and a delegate of that Council by virtue of an instrument dated 28th August 2006 pursuant to section 204 of the *Local Government Act* appoint

Jon Spencer
Shane Gullifer
Greg Hanslow
Peter McCormack
Dermot Carew
Kelvin Brodbeck
Paul Hockings

Who are not members of the Council, to be authorised persons.

Dated this 9th January, 2008.

K. BRODBECK
Acting Chief Executive
Officer

31/2

Liquor Act

**NOTICE OF DECLARATION OF GENERAL
RESTRICTED AREA
GROOTE EYLANDT**

The Northern Territory Licensing Commission:

- (a) under section 84 of the *Liquor Act*, revokes, with effect on the latest date of publication of this notice in the *Gazette* or a newspaper, all previous declarations of a restricted area in relation to Groote Eylandt, Bickerton Island and the surrounding area; and
- (b) under section 82 of the *Act* and with reference to section 83 of the *Act*, gives notice that it has, in accordance with Part VIII of the *Act*, declared the area of land described in Schedule 1, Part 1, excluding each area of land described in Schedule 1, Part 2, to be a general restricted area (the "restricted area"), with effect on the latest date of publication of this notice in the *Gazette* or a newspaper.

The possession and consumption of liquor within the restricted area is strictly subject to conditions of a permit issued by the Commission.

Vehicles, aircraft and vessels used to bring liquor illegally into the restricted area may be seized and forfeited.

Under section 124 of the *Act*, a person who contravenes section 75(1) of the *Act* is liable on being found guilty to a penalty not exceeding:

- (a) for the first offence – \$1 000 or imprisonment for 6 months; and
- (b) for a second or subsequent offence – \$2 000 or imprisonment for 12 months.

Section 75 of the *Act* is set out in Schedule 2.

Dated 9th January, 2008.

R. O'SULLIVAN
Chairperson of Commission

**SCHEDULE 1
PART 1**

Description of the restricted area

All those parcels of land at or near Groote Eylandt in the Northern Territory bounded by lines between the points described as follows:

Commencing at the intersection of the parallel of south latitude 13 degrees 30 minutes and the meridian of east longitude 137 degrees; then south by that longitude to its intersection with the parallel of south latitude 14 degrees 30 minutes; then west by that latitude to its intersection with the meridian of east longitude 136 degrees 20 minutes 20 seconds; then northwesterly by a line to the intersection of the meridian of east longitude 136 degrees 3 minutes and the parallel of south latitude 13 degrees 47 minutes 20 seconds; then northeasterly by a line to the intersection of the meridian of east longitude 136 degrees 15 minutes and the parallel of south latitude 13 degrees 30 minutes; then east by that latitude to the point of commencement.

PART 2

Areas excluded from the restricted area

- 1. The licensed premises of the Alyangula Recreation Club.
- 2. The licensed premises of the Alyangula Golf Club.
- 3. The licensed premises of the Alyangula Police Social Club.
- 4. The Dugong Beach Resort, which is all the parcel of land bounded by straight lines connecting the following GPS coordinates:
N 8,469,381
E 652,259
N 8,469,637
E 652,350
N 8, 469, 626
E 652,428
N 8, 469,342
E 652, 348

SCHEDULE 2

Section 75 of the *Liquor Act*

75 Prohibitions for restricted areas

- (1) Subject to this Part, a person shall not –
 - (a) bring liquor into;
 - (b) have liquor in his possession or under his control within; or
 - (c) consume, sell or otherwise dispose of liquor within,
 a general restricted area.
- (1A) Subsection (1), other than paragraph (c) so far as it relates to the sale of liquor in a general restricted area, does not apply to liquor that is being or will be –
 - (a) brought into a general restricted area; and
 - (b) administered within a general restricted area,

for the purposes of worship associated with the celebration of the Holy Communion or any other religious service by a person approved by the Commission (for the purposes of paragraph (a) or (b) or of both (a) and (b)).

- (1B) A person is guilty of an offence if the person consumes liquor within a public restricted area.

Maximum penalty for an offence against subsection (1B): \$500.

- (1C) Subsection (1B) does not apply if the liquor is consumed:
- (a) in accordance with a permit granted under section 89A; or
 - (b) for the purposes of worship associated with the celebration of the Holy Communion.
- (2) In any proceeding for an offence against this section, a certificate, purporting to be signed by a person who claims in the certificate to be the Director or a Deputy Director, stating that a place was or was not, at a specified time, within a restricted area is evidence of the facts stated.

32/2

Heritage Conservation Act
DECLARATION OF HERITAGE PLACES
SPENCER HILL WWII SITES

I, LEONARD FRANCIS KIELY, the Minister for Natural Resources, Environment and Heritage, under section 26(1)(a) of the *Heritage Conservation Act*, declare each of the areas described in the Schedule, collectively known as the Spencer Hill WWII sites, to be a heritage place.

Dated 8th January, 2008.

L. F. KIELY
Minister for
Natural Resources,
Environment and Heritage

SCHEDULE

Detention Compound Site

All that parcel of land in the Northern Territory of Australia containing an area of 1000 metres square more or less being that part of Lot 5816 Town of Alice Springs designated Lot 9454(A) and more particularly delineated on Survey Plan S2005/5 lodged with the Surveyor General, Darwin.

Magazine Store Site

All that parcel of land in the Northern Territory of Australia containing an area of 56 metres square more or less being that part of Lot 5816 Town of Alice Springs designated Lot 9455(A) and more particularly delineated on Survey Plan S2005/5 lodged with the Surveyor General, Darwin.

Power Station Site

All that parcel of land in the Northern Territory of Australia containing an area of 39 metres square more or less being that part of Lot 5816 Town of Alice Springs designated Lot 9456(A) and more particularly delineated on Survey Plan S2005/5 lodged with the Surveyor General, Darwin.

Concrete Slab Inscribed Site

All that parcel of land in the Northern Territory of Australia containing an area of 32 metres square more or less being that part of Lot 5816 Town of Alice Springs designated Lot 9457(A) and more particularly delineated on Survey Plan S2005/5 lodged with the Surveyor General, Darwin.

Concrete Slab Site

All that parcel of land in the Northern Territory of Australia containing an area of 69 metres square more or less being that part of Lot 5816 Town of Alice Springs designated Lot

9458(A) and more particularly delineated on Survey Plan S2005/5 lodged with the Surveyor General, Darwin.

Kitchen Site

All that parcel of land in the Northern Territory of Australia containing an area of 243 metres square more or less being that part of Lot 5816 Town of Alice Springs designated Lot 9459(A) and more particularly delineated on Survey Plan S2005/5 lodged with the Surveyor General, Darwin.

Vehicle Maintenance Site

All that parcel of land in the Northern Territory of Australia containing an area of 350 metres square more or less being that part of Lot 5816 Town of Alice Springs designated Lot 9460(A) and more particularly delineated on Survey Plan S2005/5 lodged with the Surveyor General, Darwin.

33/2

Heritage Conservation Act
DECLARATION OF HERITAGE PLACE
EMUNGALAN WHEEL RIM SHRINKAGE PIT

I, LEONARD FRANCIS KIELY, the Minister for Natural Resources, Environment and Heritage, under section 26(1)(a) of the *Heritage Conservation Act*, declare the place known as Emungalan Wheel Rim Shrinkage Pit, described in Schedule 1 and depicted in the diagram in Schedule 2, to be a heritage place.

Dated 8th January, 2008.

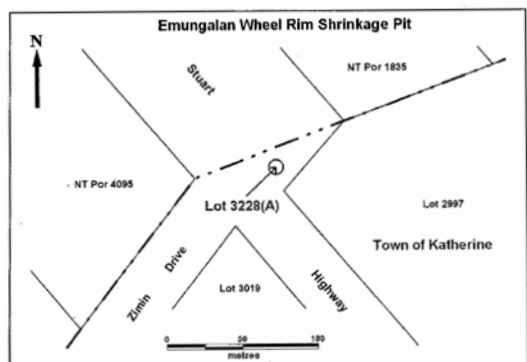
L. F. KIELY
Minister for
Natural Resources,
Environment and Heritage

SCHEDULE 1

Emungalan Wheel Rim Shrinkage Pit

All that parcel of land in the Town of Katherine, Northern Territory containing an area of 78 square metres more or less, being that part of the Stuart Highway Road Reserve designated Lot 3228(A) Town of Katherine and contained within a circle of radius 5 metres centred at the Zone 53 Map Grid of Australia co-ordinate 203 275 East, 8 400 471 North.

SCHEDULE 2



34/2

CONTRACTS AWARDED FOR VARIOUS DEPARTMENTS

Reference	Service or Material	Value \$	Contractor
DARWIN PORT CORPORATION			
07-1027	Darwin - East Arm Wharf - Supply of Stud Welding Machine	21 351 Quotation	Totalweld Sales and Service, PALMERSTON, NT
07-0972	Darwin - East Arm Wharf - Consultancy - Fatigue Management Review	33 767 Quotation	SA Sleep Unit - University of South Australia, ADELAIDE, SA
DEPARTMENT OF CORPORATE AND INFORMATION SERVICES			
P921-2007	Darwin - Provision of Cleaning of Light and Special Vehicles for a Period of 36 Months	76 112 Public (est.)	Sterling Property Services Pty Ltd, DARWIN, NT
D07-0609	Darwin - Supply, Delivery and Installation of DB2 Tools and Utilities, Network Management System and Tape Management System Software and Maintenance for a Period of 36 Months	1 175 351 Public (est.)	IBM Australia Limited, ST LEONARDS, NSW
DEPARTMENT OF HEALTH AND COMMUNITY SERVICES			
216629	Darwin - NTAMS - Supply and Delivery of Transport Incubator 500 Plus Accessories	49 799 Quotation	Draeger Medical Australia Pty Ltd, MOUNT WAVERLEY, VIC
D07-0593	Darwin - Northern Territory Aerial Medical Darwin Base Facility - Provision of Cleaning Services for a Period of 36 Months	44 847 Public (est.)	Fernando Pergira Abrantes, MALAK, NT
D07-0592	Darwin - Royal Darwin Hospital Campus - Buildings 4 (Parts Only), 6, 9 North, 9 South and 15 (Parts Only) - Provision of Cleaning Services for a Period of 36 Months	454 486 Public (est.)	Solidarity Cleaning Services Pty Ltd, DARWIN, NT
D07-0675	Darwin - Remote Health - Supply and Delivery of Safe Houses	3 294 484 Sole	Royal Wolf Trading Australia Pty Ltd, HORNSBY, NSW
D07-0517	Darwin - Supply and Delivery of Biological Larvicides for a Period of 36 Months	144 197 Public (est.)	Garrards Pty Ltd, BRENDALE MDC, QLD
DEPARTMENT OF JUSTICE			
07-0762	Darwin - Correctional Centre - Supply and Delivery of Portable Slit Lamp	10 990 Quotation	Optimed Pty Ltd, LANE COVE, NSW
07-1020	Katherine - Supply, Delivery and Installation of Dry Town Signage	22 842 Quotation	Norsign NT, DARWIN, NT
D07-0643	Darwin - Correctional Centre - Supply and Delivery of Personal Toiletries for a Period of 36 Months	168 210 Public (est.)	Corporate Express Australia Limited, WINNELLIE, NT
1528	Legal Services Stage 8	8 448 Exemption	Judith Kelly, DARWIN, NT
1744	Expert Witness Services Stage 6	31 460 Exemption Estimate	Professor Stuart Littlejohn, ENGLAND
1774	Expert Witness Services Stage 7	28 321 Exemption Estimate	Professor Stuart Littlejohn, ENGLAND
1755	Expert Witness Services Stage 7	28 321 Exemption Estimate	CAPCIS Ltd, MANCHESTER, UK

Reference	Service or Material	Value \$	Contractor
1755	Expert Witness Services Stage 6	26 433 Exemption Estimate	CAPCIS Ltd, MANCHESTER, UK
2082	Legal Services Stage 1	2 392 Exemption	Ian Morris, DARWIN, NT
2083	Legal Services Stage 1	1 595 Exemption	Ian Morris, DARWIN, NT
2084	Legal Services Stage 1	16 500 Exemption Estimate	Raelene Webb QC, DARWIN, NT
2085	Legal Services Stage 1	10 384 Exemption	Judith Kelly, DARWIN, NT
2086	Legal Services Stage 1	2 200 Exemption Estimate	Hunt & Hunt, MELBOURNE, VIC
2088	Expert Witness Services Stage 1	6 800 Exemption Estimate	Dylan Walters, DARWIN, NT
2089	Legal Services Stage 1	1 818 Exemption	Anthony Young, DARWIN, NT
2090	Legal Services Stage 1	2 090 Exemption Estimate	Mark Johnson, DARWIN, NT

DEPARTMENT OF LOCAL GOVERNMENT, HOUSING AND SPORT

07-1094	Darwin - Provision of Procurement Process and Documentation for Appointment of External Consultants	49 560 Quotation (est.)	WalterTurnbull, CANBERRA, ACT
D07-0306	Strategy Development for the Effective Management of Territory Housing Owned and/or Managed Assets	411 813 Public	GHD Pty Ltd, BRISBANE, QLD

DEPARTMENT OF NATURAL RESOURCES, ENVIRONMENT AND THE ARTS

07-0911	Darwin - Provision of a Security Service at George Brown Darwin Botanic Gardens for a Period of 24 Months	34 129 Quotation	Chubb Protective Services, DARWIN, NT
07-0973	Darwin - Northern Territory Herbarium Illustrator for a Period of 12 Months	28 000 Quotation	Monika Oserkamp-Madsen, WULAGI, NT
07-1088	Nhulunbuy - Removal from Coen to Yirrkala Gove	14 994 Quotation	Wridgways, WEIPA, QLD
D07-0221	Darwin - Leanyer Recreation Park - Provision of On-Site Security Services for a Period of 24 Months	341 088 Public (est.)	Frank Palazzolo, CASUARINA, NT
07-0517	Supply Delivery and Installation of 90hp Outboard Motor	12 400 Quotation	Katherine Small Engines, KATHERINE, NT
07-1099	Katherine Region - Consultancy - Water Allocation Assessment	30 237 Quotation	URS Australia Pty Ltd, DARWIN, NT
07-1108	Darwin - Supply and Delivery of 10 x RST 600 (Beam Data Module) 10 x RST 910 (Iridium Helix Antenna) 10 x RST 932 (BEam 6m Cable Kit)	26 286 Quotation	Beam Communications Pty Ltd, MULGRAVE, VIC

Reference	Service or Material	Value \$	Contractor
07-1085	Darwin - Supply of 5.35 Sea Jay Tropic (Boat) - Painted Sides, Navman Sounder, 3 x Deluxe Seats and 2 x Extra Pedestals	30 000 Quotation	BH Marine, BERRIMAH, NT
D07-0607	All Centres - Provision of Certificate IV in Government (Investigations) for a Period of 12 Months	93 000 Sole (est.)	Investigation Compliance and Enforcement Training Systems Pty Ltd (ICETS), ALGESTER, QLD
DEPARTMENT OF PLANNING AND INFRASTRUCTURE			
ST5044/07 T07-1265	Tennant Creek - Barkly House - Fitout for DEET Offices	29 700 Quotation	G.K Painting Pty Ltd, TENNANT CREEK, NT
SD5181/08 T07-1877	Darwin and Outer Darwin - Weed Control on Crown Land	279 048 Public	Territory Weed Management Pty Ltd, DARWIN, NT Specialist Consulting Services Pty Ltd, HUMPTY DOO, NT
SD5182/08 T07-1593	Royal Darwin Hospital - Upgrade Essential Supply to Main Switchboard	99 081 Public	RP Technical Service Pty Ltd, DARWIN, NT
SK5040/08 T07-1879	Katherine Region - Nitmiluk National Park - Maintenance of Walking Tracks and Minor Structures for a Period of 12 Months	42 214 Exempt (est.)	Jawoyn Association Aboriginal Corporation, KATHERINE, NT
SD5188/08 T07-1935	Darwin - Peter McAulay Centre Modifications to Territory Intelligence Division	87 500 Public	Blu Maintenance Pty Ltd, DARWIN, NT
T07-2002	Darwin Region - Minyerri, Gunbalanya, Minjilang, Maningrida, Elliott, Warruwi, Nguiu, Yilpara, Angurugu, Gapuwiyak, Galawinku, Milingimbi, Ramingining - Design, Document and Construct Modular Dwellings - 2 x 2 and 20 x 3 Bedroom Houses	8 876 398 Public	Bentley Homes Pty Ltd, CASUARINA, NT Athanasios Australia Pty Ltd, LEANYER, NT Spunbrood Pty Ltd, ALICE SPRINGS, NT A&K Kathopoulos Builders Pty Ltd, BRINKIN, NT Murray River North, PINJARRA, WA Laudatory Nominees Pty Ltd, PALMERSTON, NT DT Hobbs Pty Ltd, WINNELLIE, NT The Trustee for Kammass Family Trust, WANGURI, NT
SD5203/08 T07-2041	Darwin - Milikapiti School - Upgrade Canteen, Assembly Area and Minor External Works	328 800 Public	Statewide Building Maintenance, WOOLNER, NT
SA5072/08 T07-1917	Alice Springs Hospital - Main Ward Block - All Areas - Minor New Works Partial Replacement of Existing Sedco Nurse Call System with Current System	98 686 Sole	Wellcain Pty Ltd, PALMERSTON, NT
SG5036/08 T07-1576	East Arnhem Region - Central Arnhem Road - Regravel between Ch 552.74 - Ch 567.60	388 140 Public	Craven Diesel Services Pty Ltd, KATHERINE, NT

Reference	Service or Material	Value \$	Contractor
SD5180/08 T07-1918	Darwin, Palmerston - Crown Land - Provision of Grounds Maintenance for a Period of 36 Months	381 028 Public (est.)	Cameron Stone Pty Ltd, BERRIMAH, NT
SD5208/08 T07-1868	Darwin - Nightcliff - Grounds Maintenance of Territory Housing Flat Complexes for a Period of 12 Months - Group 2	139 114 Public (est.)	AOK Enterprises (NT) Pty Ltd, SANDERSON, NT
T07-2117	Darwin - Supply and Delivery of Bronze Survey Plaques	21 930 Quotation	A J & E Dally, PARAP, NT
T06-1148B	All Centres - Panel Contract for Consultant Services for a Period of 20 Months - (Subsequent Intake of Consultants to Panel - Additional Category of Engineering Survey)	300 000 Public (est.)	J Matthews and Associates Pty Ltd, DARWIN, NT Ausurv Pty Ltd, DARWIN, NT Qasco Northern Surveys Pty Ltd, DARWIN, NT James Nairn and Co Pty Ltd, DARWIN, NT Territory Development Consultants, DARWIN, NT Enigma Pty Ltd, ALICE SPRINGS, NT DWS Surveys Pty Ltd, PALMERSTON, NT
SA5075/08 T07-2120	Alice Springs Region - Kulgera Police Station - Replace Generator	28 592 Quotation	D. Perry Pty Ltd, ALICE SPRINGS, NT
SK5042/08 T07-2158	Katherine - Nitmiluk National Park - Supply and Delivery of Supply Two Only Stainless Steel Tanks	49 500 Quotation	Astral Contracting, KATHERINE, NT
SG5037/08 T07-1835	East Arnhem Region - Garrthalala and Yilpara Homelands Learning Centres - Design and Construct Two (2) Ablution Blocks - Yilpara Homeland Learning Centre Acoustic Upgrade to Walls and Floors	605 660 Public	Ironbark Contracting Pty Ltd, CASUARINA, NT
SK5044/08 T07-1763	Katherine Hospital - Replace Vinyl Flooring, Painting to 48 Units and Minor Building Works	218 989 Public	Atkin Building Co Pty Ltd, KATHERINE, NT
SD5213/08 T07-1904	Warruwi School (Goulburn Island) - Design and Construct New Transportable Ablution Block and Associated Services	267 696 Public	Spunbrood Pty Ltd, ALICE SPRINGS, NT
SD5209/08 T07-1952	Jabiru Area Primary School - Upgrade Dental Clinic	43 884 Public	Kakadu Contracting Pty Ltd, JABIRU, NT
SD5211/08 T07-2004	Darwin - Casuarina Senior College - Installation and Leasing of 2 Transportable Classrooms	262 281 Public	Spunbrood Pty Ltd, ALICE SPRINGS, NT
SD5212/08 T07-2033	Darwin - Casuarina Senior College - Modifications to Southern Carpark	207 562 Public	H & K Earthmoving Pty Ltd, HUMPTY DOO, NT
SK5043/08 T07-1916	Katherine Region - Maintenance and Replacement of Fixed Fire, P.A. and Security Systems in Government Assets for a Period of 12 Months	129 536 Public (est.)	Security and Technology Services Pty Ltd, WINNELLIE, NT
SK5045/08 T07-1982	Katherine - Stuart Highway - Construction of Truck Parking Bay Warloch Ponds Area Ch 450km and Construction of Passing Lanes at Elsey Cemetery Intersection	313 683 Public	Suffren Contracting & Plant Hire Pty Ltd, KATHERINE, NT

Reference	Service or Material	Value \$	Contractor
SA5078/08 T07-2045	Alice Springs Region - Greatorex Building - Energy Management Works	27 170 Quotation	T D C Refrigeration Pty Ltd, ALICE SPRINGS, NT
SA5076/08 T07-1866	Alice Springs Region - Alice Springs Police Station - Upgrade of Old Communications Area	49 734 Quotation	Asbuild Pty Ltd, ALICE SPRINGS, NT
SD5214/08 T07-2154	Jingili Primary School - Removal of Asbestos from Foyer	22 000 Quotation	Elfenbein & Associates, PALMERSTON, NT
SA5077/08 T07-2121	Alice Springs Region - Braiitling Primary School - Install Three Ducted Split Systems and Fresh Air Units	49 682 Quotation	Parkmore Investments Pty Ltd, ALICE SPRINGS, NT
SD5217/08 T07-2116	Darwin - Aquaculture Centre - Install New Coolroom in Nursery	31 908 Quotation	CTM Refrigeration, WINNELLIE, NT
SD5218/08 T07-2118	Darwin - Aquaculture Centre - Design and Construct 3,000 Litre Stainless Steel Fuel Tank and Stand	44 110 Quotation	Fuel Installation Services Pty Ltd, WINNELLIE, NT
T07-2090	Tennant Creek Hospital - Design, Supply Install and Commission of Electrical Operated Sliding Security Gate	34 067 Quotation	Pomare Holdings Pty Ltd, TENNANT CREEK, NT
SD5205/08 T07-1827	Darwin - Lower Courts Nichols Place - Replace 4 Off Air-Cooled Refrigeration Condensers	197 234 Public	Parkmore Investments Pty Ltd, WINNELLIE, NT
SA5080/08 T07-2071A	Alice Springs Region - Owen Springs Station - Equip East White Point Bore No. 13477 at Old Man Plains	45 828 Quotation	Belwarren Pty Ltd, ALICE SPRINGS, NT
DEPARTMENT OF PRIMARY INDUSTRY, FISHERIES AND MINES			
K07-0078	Katherine Research Station - Supply and Delivery of Agricultural Tractor 130-160kw	170 450 Public	FarmWorld NT Pty Ltd, PALMERSTON, NT
NORTHERN TERRITORY TREASURY			
D07-0533	Darwin - Supply of Electronic Information Service for a Period of 24 Months	100 985 Public (est.)	Bloomberg L.P. Australia Branch, SYDNEY, NSW
POLICE, FIRE AND EMERGENCY SERVICES			
A07-0141	Alice Springs - Provision of Cleaning Services - Various Premises for a Period of 36 Months	283 857 Public (est.)	Sterling Property Services Pty Ltd, DARWIN, NT
D07-0580	Darwin - Supply and Delivery of TASER X-26 for a Period of 36 Months	164 916 Public (est.)	Breon Enterprises Pty Ltd, NTH MELBOURNE, VIC
07-1097	Darwin - Alyangula Police station - Supply and Delivery of Office Furniture, Bar Fridge and Safe	13 831 Quotation	Jape Furnishing Super Store, NIGHTCLIFF, NT
07-1021	Darwin - Provision of Avionics Warranty for Pilatus PC-12 VH-YDN for a Period of 12 Months	18 145 Quotation	Tenix Aviation Pty Ltd, ADELAIDE AIRPORT, SA
D07-0483	Darwin - ICT Service (Labour) - Provision of Crimtrac Related Application and Technical Infrastructure Development, Project Management and Business Analysis for a Period of 24 Months	1 994 637 Public (est.)	KAZ Group Pty Ltd, MELBOURNE, VIC
D07-0501	Darwin - ICT Services (Data Profiling) - Provision of Crimtrac Related Data Profiling Software and Services for a Period of 24 Months	503 219 Public (est.)	KAZ Group Pty Ltd, MELBOURNE, VIC
D07-0599	Darwin and Alice Springs - Supply and Delivery of Automotive Lubricants for a Period of 36 Months	177 624 Public (est.)	Valvoline (Australia) Pty Ltd, WETHERILL PERK, NSW

Reference	Service or Material	Value \$	Contractor
D07-0630	Darwin - Supply, Delivery Installation and Commissioning of General Evidence Management System (GEMS) for a Period of 72 Months	120 528 Sole (est.)	Eden Technology Pty Ltd, NORTH SYDNEY, NSW
D07-0657	Darwin - Supply and Delivery of Speed Camera Units for a Period of 60 Months	231 664 Public (est.)	Redflex Traffic Systems Pty Ltd, SOUTH MELBOURNE, VIC
POWER AND WATER			
NRD01052-07	Darwin - Maningrida - Upgrade Existing Gravity Sewer from DN225 to DN300 - MH A8 to MH A1/A	338 705 Public	Quarterbern Pty Ltd, WINNELLIE, NT
PTD01035-07	Darwin - Supply and Delivery of Nokia Telecommunications Equipment for a Period of 36 Months	771 173 Public (est.)	CommTel Network Solutions Pty Ltd, TULLAMARINE, VIC
PTD01080-07	Darwin - Supply and Delivery of Marconi OMS1200 SDH Add/Drop Multiplexor Telecommunications for a Period of 36 Months	722 173 Public (est.)	Comm Tel Network Solutions Pty Ltd, TULLAMARINE, VIC
PWD01075-07	All Centres - Rehabilitation of Gravity and Pressure Sewers for a Period of 36 Months	6 201 665 Public (est.)	Pipeline Renovations Pty Ltd, WINNELLIE, NT
NPD00890-07	Darwin - Frances Bay Zone Substation - General Electrical Installation Works	2 482 244 Public	Monadelphous Engineering Associates Pty Ltd, WINNELLIE, NT
MWK01026-07	Katherine - Construction of 1,910 Metres of Fencing at the Sewerage Farm	197 857 Public	Trojon Fencing and Fabricating Pty Ltd, HOWARD SPRINGS, NT
PPD00808-07	Darwin and Katherine Regions - Panel Contract for Maintenance of Access Tracks for the 132kV Transmission Lines for a Period of 36 Months	1 500 000 Public (est.)	Bob Kerr Transport Pty Ltd, WINNELLIE, NT G K Fitzgerald Contracting Pty Ltd, PINE CREEK, NT H & K Earthmoving Pty Ltd, HUMPTY DOO, NT

**NORTHERN TERRITORY GOVERNMENT PRINTING OFFICE
GENERAL GAZETTE PUBLICATIONS FOR 2008**

Gazette Number	Publication Date	Closing Date	Remarks
G 1	9 January	2 January	General Gazette publications for 2008 will be on Wednesday's , with the closing date for notices being the previous Wednesday at 4.00 pm .
G 2	16 January	9 January	
G 3	23 January	16 January	
G 4	30 January	23 January	
G 5	6 February	30 January	
G 6	13 February	6 February	
G 7	20 February	13 February	
G 8	27 February	20 February	
G 9	5 March	27 February	
G 10	12 March	5 March	
G 11	19 March	12 March	
G 12	26 March	19 March	
G 13	2 April	26 March	
G 14	9 April	2 April	
G 15	16 April	9 April	
G 16	23 April	16 April	
G 17	30 April	23 April	Notices not received by the closing time will be held over until the next issue.
G 18	7 May	30 April	
G 19	14 May	7 May	
G 20	21 May	14 May	
G 21	28 May	21 May	
G 22	4 June	28 May	
G 23	11 June	4 June	
G 24	18 June	11 June	
G 25	25 June	18 June	
G 26	2 July	25 June	
G 27	9 July	2 July	
G 28	16 July	9 July	
G 29	23 July	16 July	
G 30	30 July	23 July	
G 31	6 August	30 July	
G 32	13 August	6 August	
G 33	20 August	13 August	
G 34	27 August	20 August	
G 35	3 September	27 August	
G 36	10 September	3 September	
G 37	17 September	10 September	
G 38	24 September	17 September	
G 39	1 October	24 September	
G 40	8 October	1 October	
G 41	15 October	8 October	
G 42	22 October	15 October	
G 43	29 October	22 October	
G 44	5 November	29 October	
G 45	12 November	5 November	
G 46	19 November	12 November	
G 47	26 November	19 November	
G 48	3 December	26 November	
G 49	10 December	3 December	
G 50	17 December	10 December	
G 51	24 December	17 December	

General Gazette publications for 2008 will be on **Wednesday's**, with the closing date for notices being the previous **Wednesday at 4.00 pm**.

Notices not received by the closing time will be held over until the next issue.

All notices for publications must have a covering note with Telephone, Facsimile No. and any special requirements required.

Further information may be obtained from the **Gazette Officer** on: -

Telephone: **8999 4005**
 Facsimile: **8999 4037**
 E-mail: **ray.ellen@nt.gov.au**
gpoprepress@nt.gov.au
scott.sekulich@nt.gov.au

When E-mailing notices they should be sent to all three mail addresses also a faxed copy is needed for confirmation.

NT PUBLIC HOLIDAYS 2008

- 1 January — New Years Day
- 28 January — Australia Day
- 21 March — Good Friday
- 22 March — Easter Saturday
- 24 March — Easter Monday
- 25 April — Anzac Day
- 5 May — May Day
- 9 June — Queen's Birthday
- 4 July — A/Springs Area Show Day
- 11 July — T/Creek Area Show Day
- 18 July — Katherine Area Show Day
- 25 July — Darwin Area Show Day
- 4 August — Picnic Day
- 15 August — Borroloola Area Show Day
- 25 December — Christmas Day
- 26 December — Boxing Day

For all Subscription Enquiries:
 Telephone: **8999 4031**
 Facsimile: **8999 4001**