



Northern
Territory
Government

DEPARTMENT OF
NATURAL RESOURCES, ENVIRONMENT AND THE ARTS

Appendixes

Katherine River Flood Study

Report No. 02/2000D

February 2000

E

Appendix RECORDED AND PREDICTED DISCHARGES, URBS MODEL - JANUARY 1998 EVENT

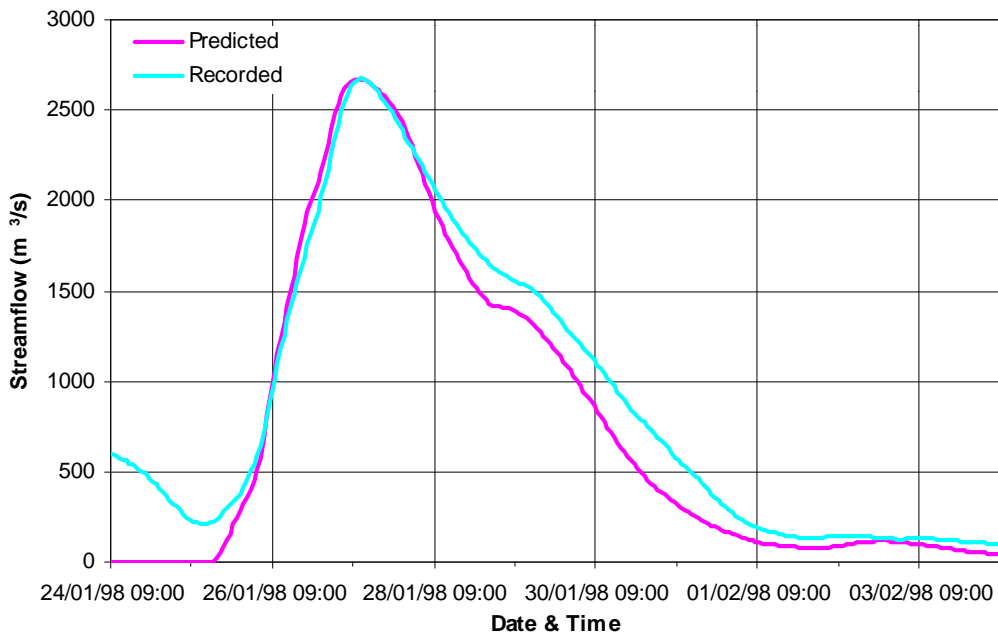


Figure E.1 Recorded and Predicted Discharges, URBS Model, Katherine River at Mt Ebsworth (G8140218), January 1998 Event

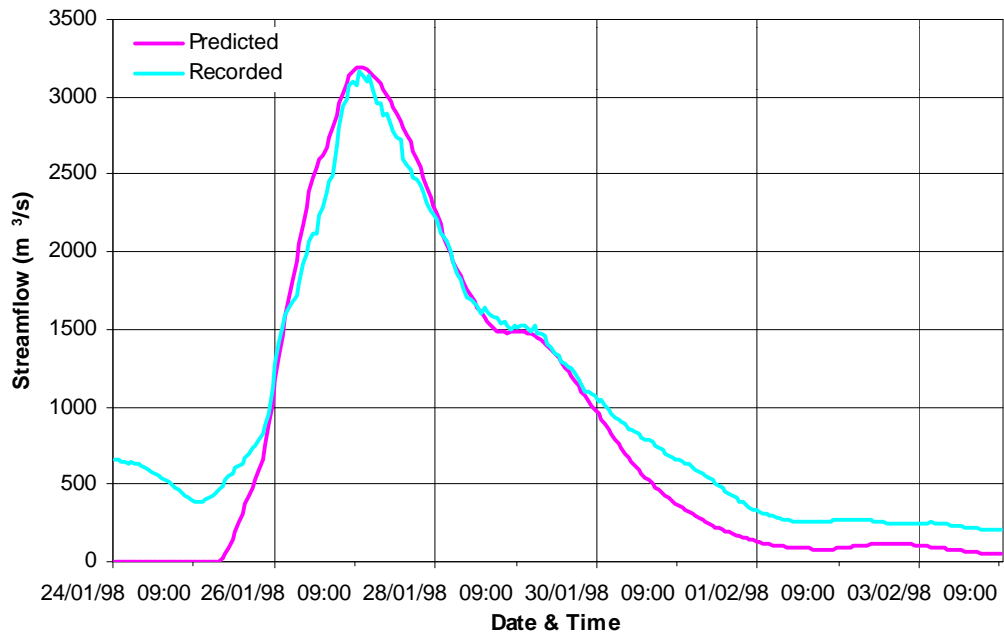


Figure E.2 Recorded and Predicted Discharges, URBS Model, Katherine River at DS Birdie Creek (G8140023), January 1998 Event

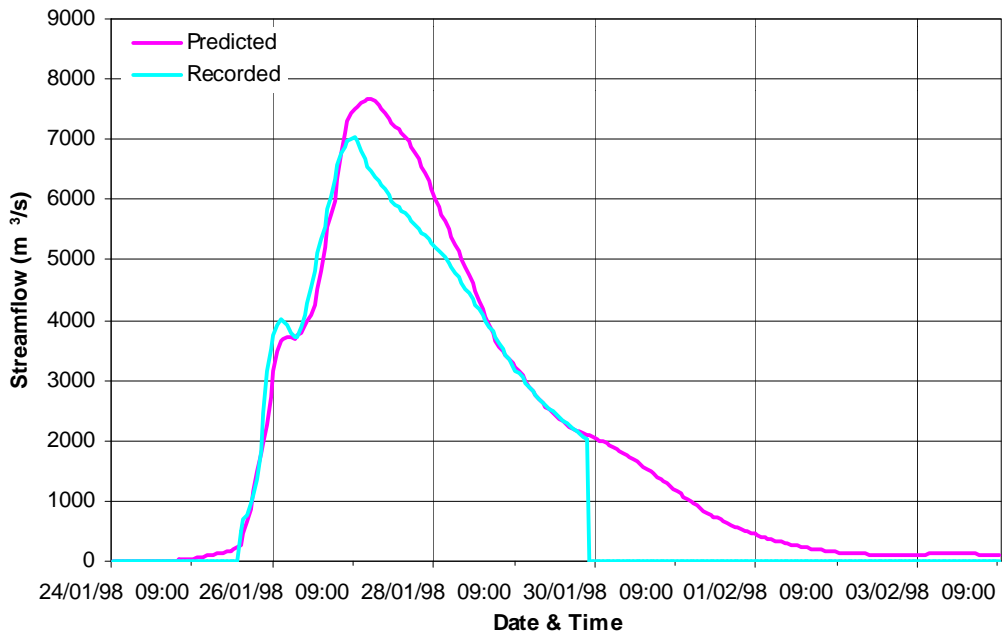


Figure E.3 Recorded and Predicted Discharges, URBS Model, Katherine River at Gorge Caravan Park (G8140023), January 1998 Event

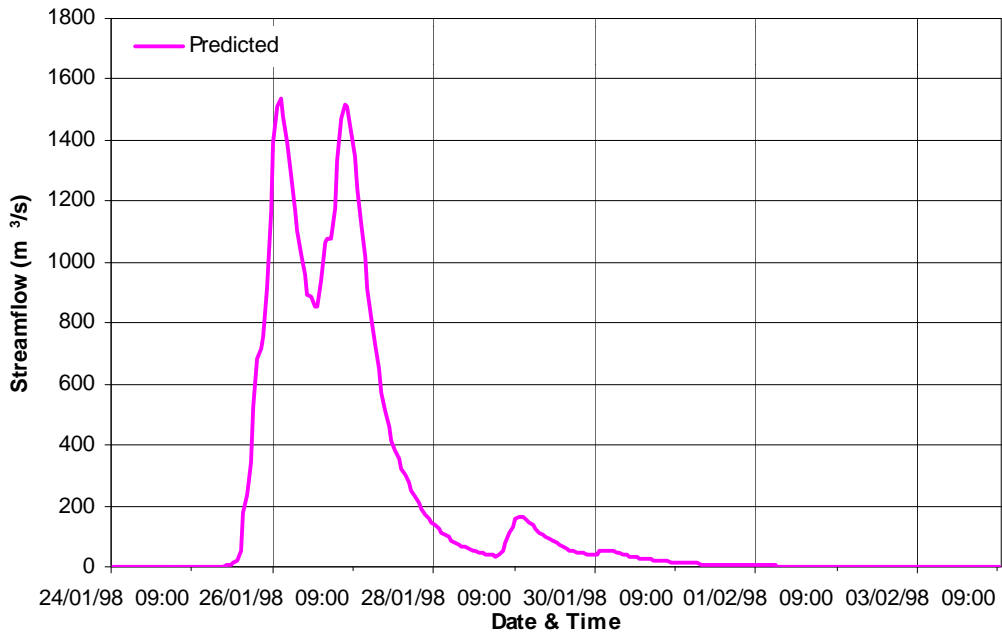


Figure E.4 Predicted Discharges, URBS Model, Seventeen Mile Creek (G8140159), January 1998 Event

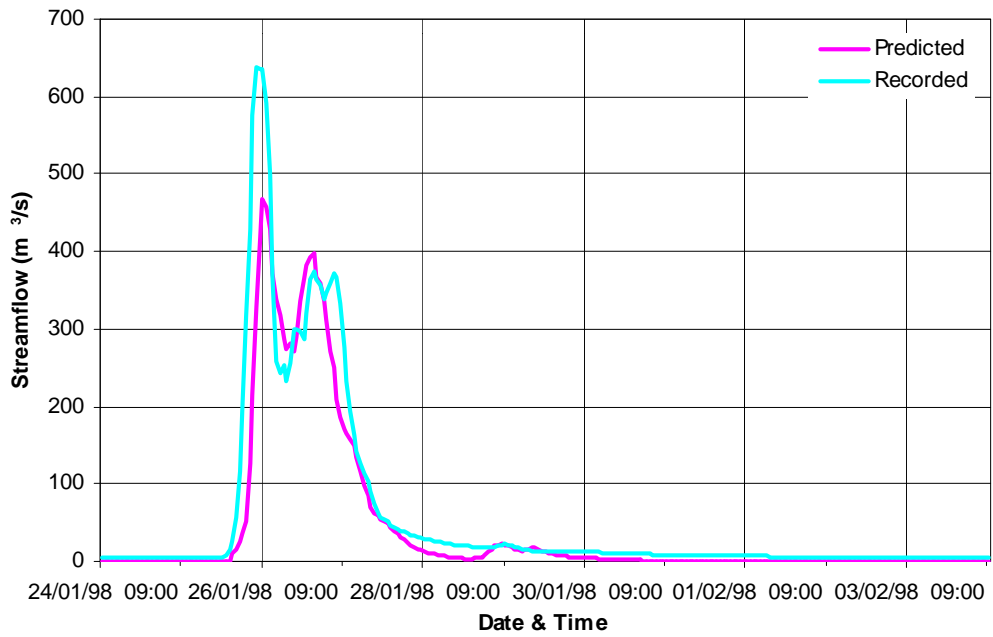


Figure E.5 Recorded and Predicted Discharges, URBS Model, McAdden Creek (G8140158), January 1998 Event

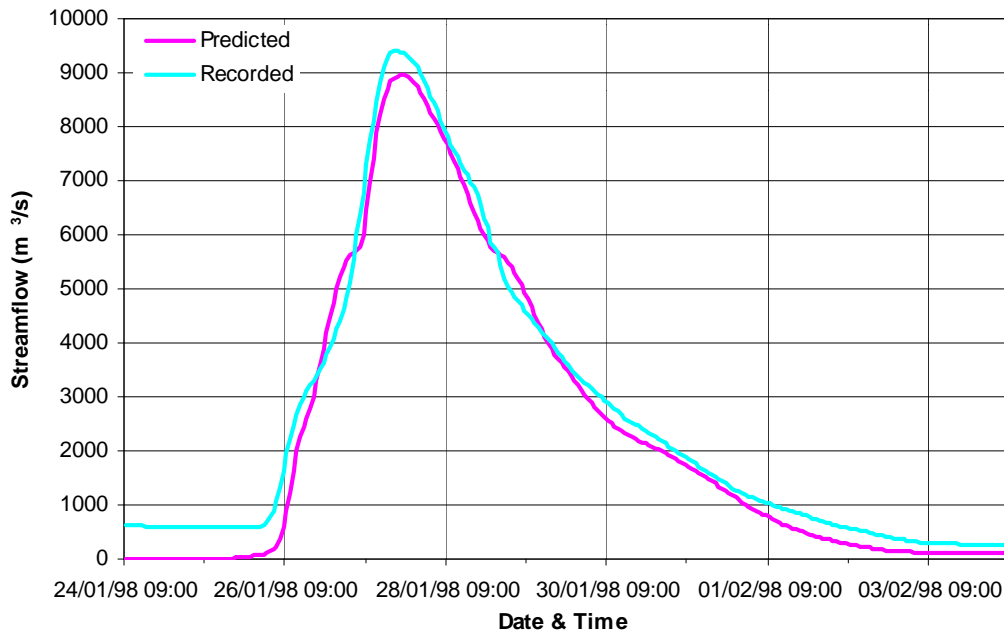


Figure E.6 Recorded and Predicted Discharges, URBS Model, Katherine River at Railway Bridge (G8140001), January 1998 Event

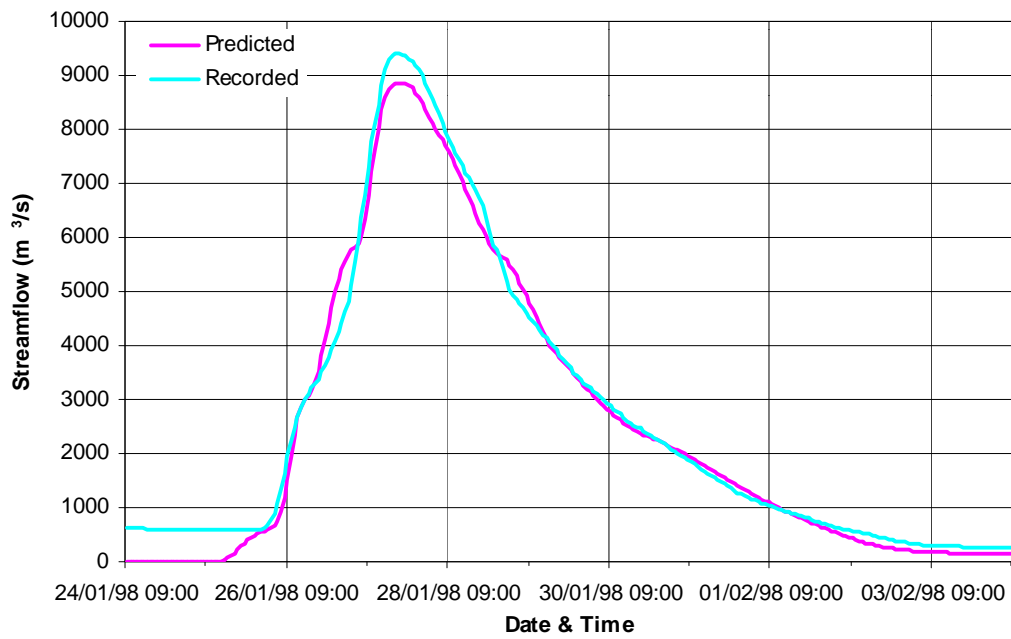


Figure E.7 Recorded and Predicted Discharges, URBS Model, Katherine River at Railway Bridge (G8140001), Matched Hydrographs at Mt Ebsworth and McAdden Ck, January 1998 Event