



Northern  
Territory  
Government

DEPARTMENT OF  
NATURAL RESOURCES, ENVIRONMENT AND THE ARTS

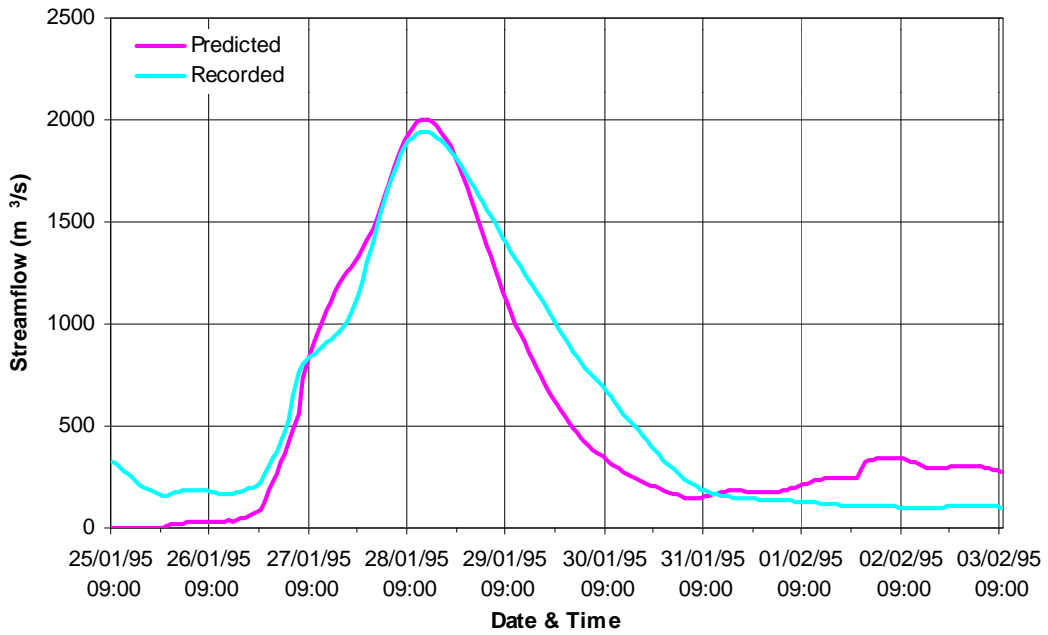
Appendixes

# Katherine River Flood Study

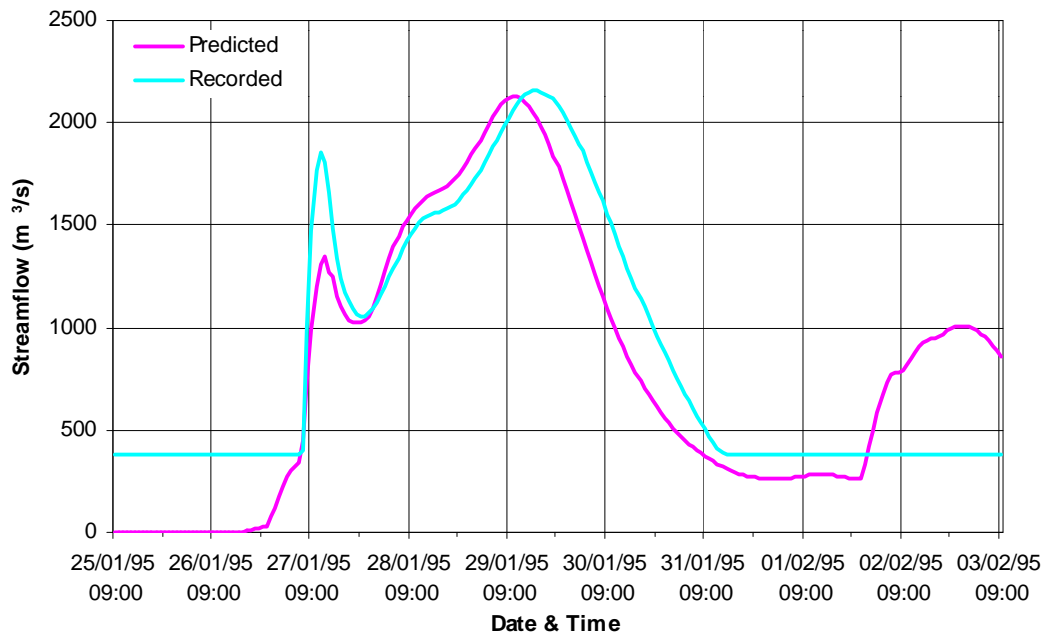
Report No. 02/2000D

February 2000

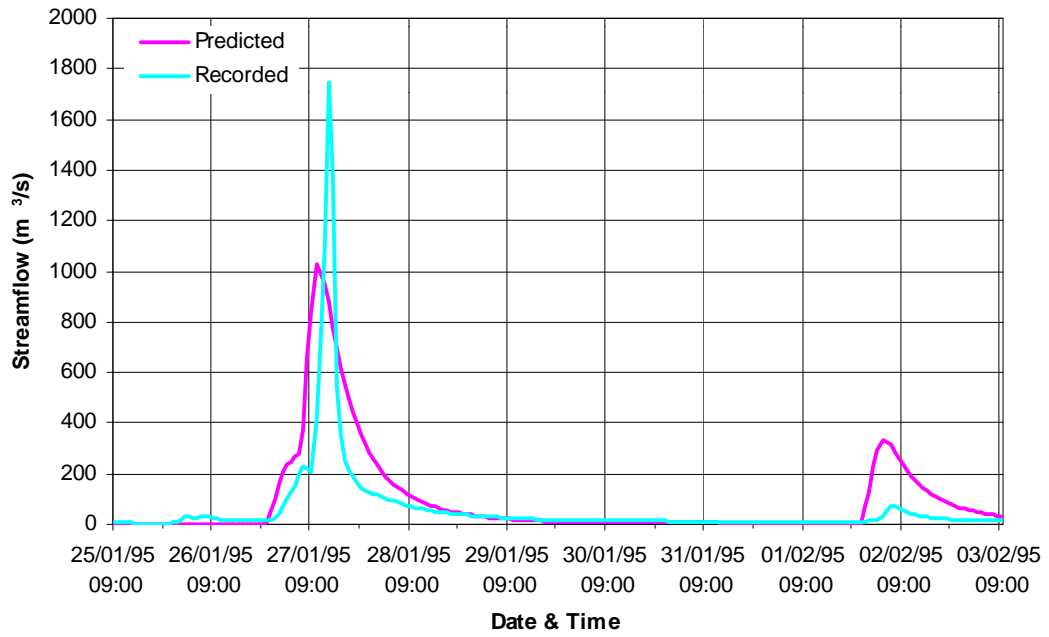
# **D** Appendix **RECORDED AND PREDICTED DISCHARGES, URBS MODEL - JANUARY 1995 EVENT**



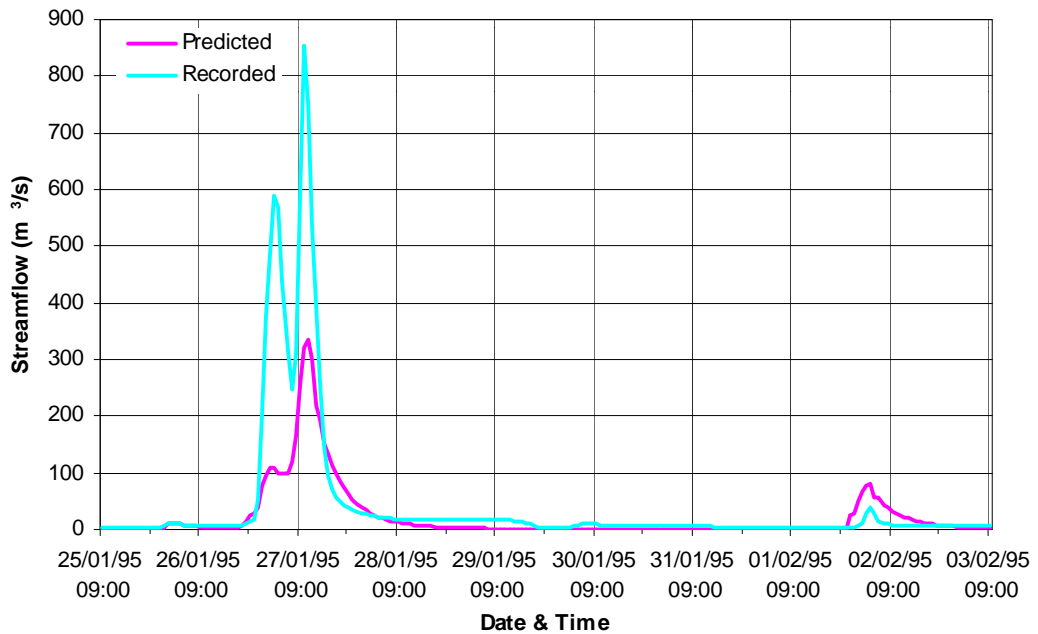
**Figure D.1 Recorded and Predicted Discharges, URBS Model, Katherine River at Mt Ebsworth (G8140218), January 1995 Event**



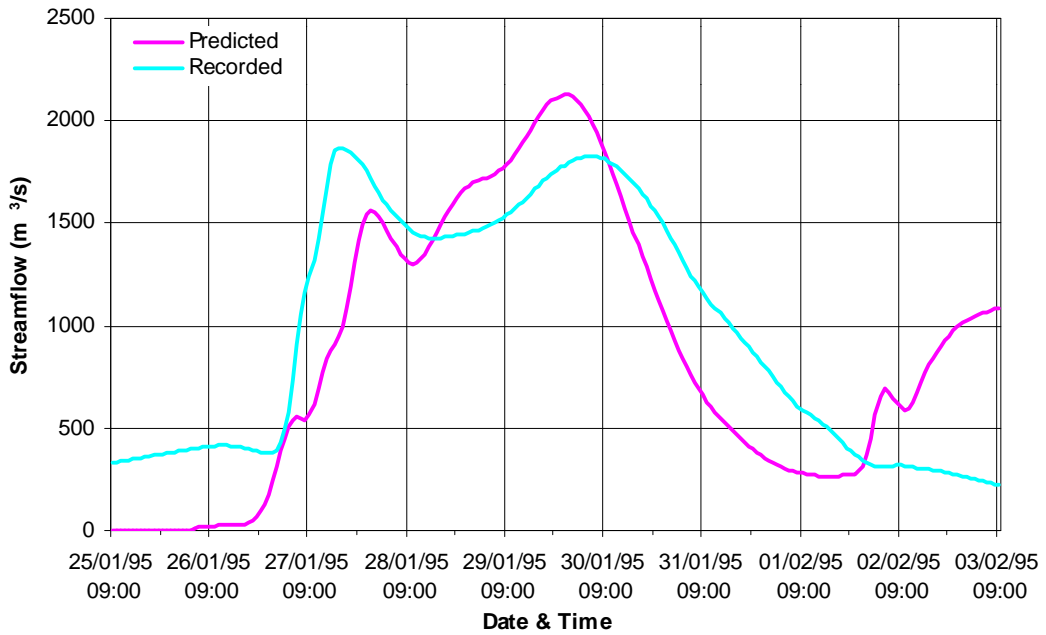
**Figure D.2 Recorded and Predicted Discharges, URBS Model, Katherine River at Gorge Caravan Park (G8140023), January 1995 Event**



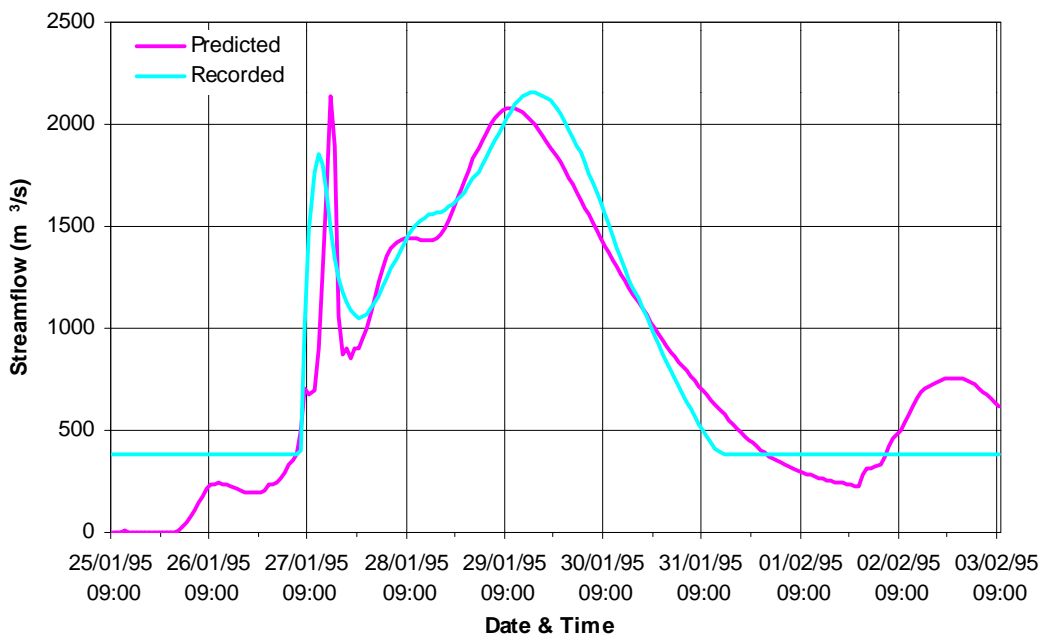
**Figure D.3 Recorded and Predicted Discharges, URBS Model, Seventeen Mile Creek (G8140159), January 1995 Event**



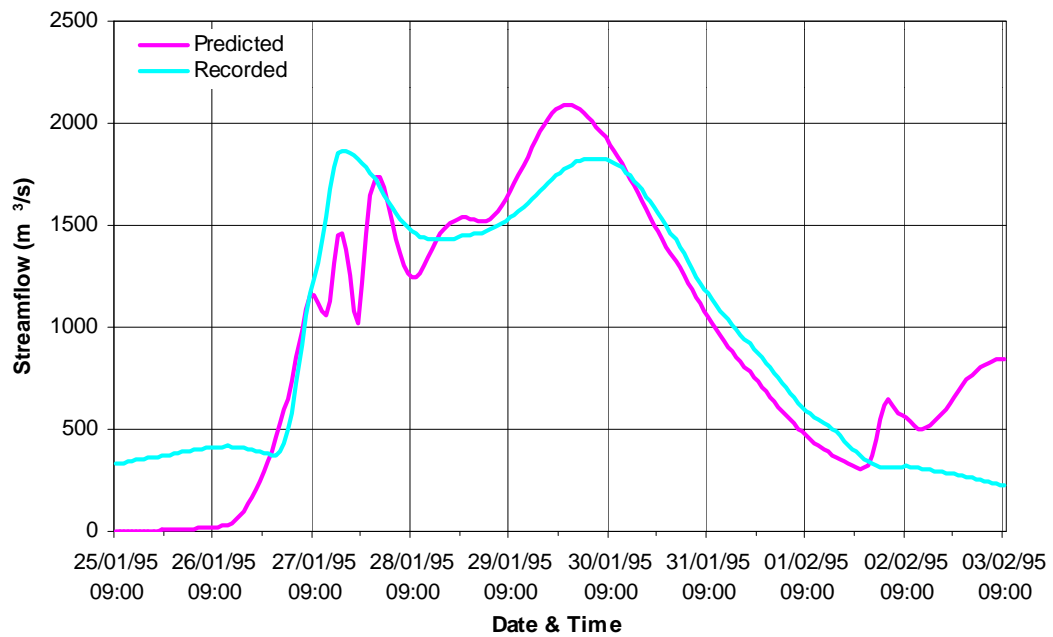
**Figure D.4 Recorded and Predicted Discharges, URBS Model, McAdden Creek (G8140158), January 1995 Event**



**Figure D.5 Recorded and Predicted Discharges, URBS Model, Katherine River at Railway Bridge (G8140001), January 1995 Event**



**Figure D.6 Recorded and Predicted Discharges, URBS Model, Katherine River at Gorge Caravan Park (G8140023), Matched Hydrograph at Mt Ebsworth, January 1995 Event**



**Figure D.7 Recorded and Predicted Discharges, URBS Model, Katherine River at Railway Bridge (G8140001), Matched Hydrographs at Mt Ebsworth, Seventeen Mile and McAdden Cks, January 1995 Event**