





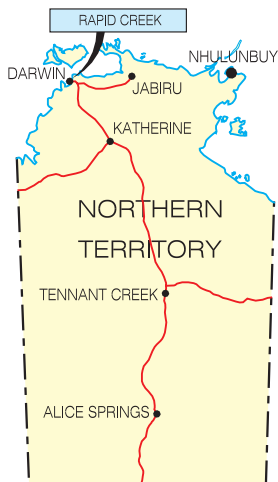


LEGEND

-  Freshwater reaches of Rapid Creek
-  Road boundary
-  Drainage line
-  Mangrove/saline coastal flats
-  Swamp
-  Subject to Inundation

MAP LOCALITY



Notes:

- 1; Beneficial Uses are aquatic ecosystem protection and recreation water quality and aesthetics.
- 2; For declaration and description see Northern Territory Government Gazette No. G5, 9 February 2000.
- 3; Prepared by Natural Resources Division, June 2000.

NATURAL RESOURCES



**DECLARATION OF BENEFICIAL USES
AND OBJECTIVES OF WATER
FRESHWATER REACHES
OF RAPID CREEK**