



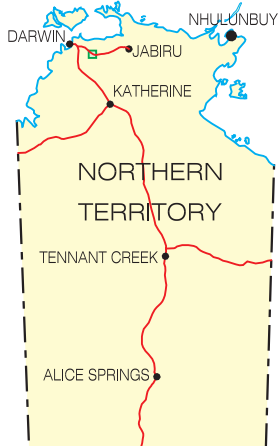


km 0 5 10 15
 Design File: Mt_bunday_bu.dgn

LEGEND

-  Mount Bunday Creek
-  Road - sealed
-  Road - unsealed
-  Track

MAP LOCALITY



Notes:

- 1; Beneficial Uses are stock water supply for that part of the waterway shown as (A) on the plan and aquatic ecosystem protection applies to the remainder of the waterway.
- 2; For declaration and description see Northern Territory Government Gazette No. G23, 11 June 1997.
- 3; Prepared by Natural Resources Division, September 1999.

NATURAL RESOURCES



**DECLARATION OF BENEFICIAL USES
 AND OBJECTIVES OF WATER
 MOUNT BUNDEY CREEK**