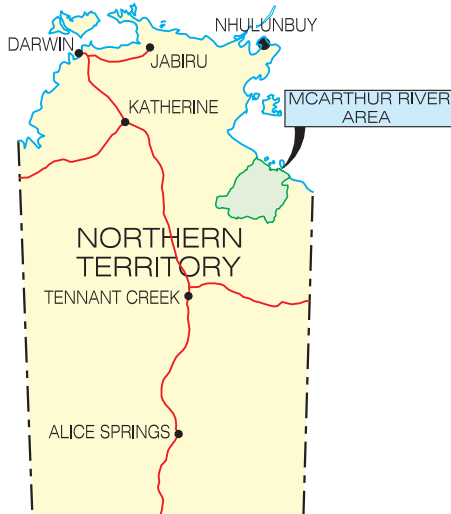


MAP LOCALITY






Not to Scale



km 0 25 50 75 km



Design File:McArthur_bu.dgn

-  Limit of Declaration area
-  Catchment area/boundary
-  Mangrove/coastal flats
-  Highway / Road - sealed
-  Road - unsealed

Notes:

1; Beneficial Uses are aquatic ecosystem protection and recreation water quality and aesthetics.

2; For declarations and descriptions see Northern Territory Government Gazette No. G9, 11 March 1998
Government Gazette No. G20, 27 May 1998.

3; Prepared by Natural Resources Division, November 1999.

NATURAL RESOURCES



**DECLARATION OF BENEFICIAL USES
McARTHUR RIVER AREA**