

MAP LOCALITY

Not to Scale




NATURAL RESOURCES



km 0 1 2 3 4

Design File: Hudson_bu.dgn

LEGEND

-  Creek
-  Catchment area/boundary
-  Mangrove/coastal flats
-  Coastline / Harbour
-  Subject to Inundation
-  Lot Boundaries

Notes:

- 1: Beneficial Use is aquatic ecosystem protection for the waterway known as Hudson Creek and tributaries that enter the waterway up stream of the line extending between points (710000mE, 8618000mN) and (708000mE, 8616000mN).
- 2: For declaration and description see Northern Territory Government Gazette No. G23, 11 June 1997
- 3: Prepared by Natural Resources Division, November 1999.

**DECLARATION OF BENEFICIAL USES
HUDSON CREEK**