






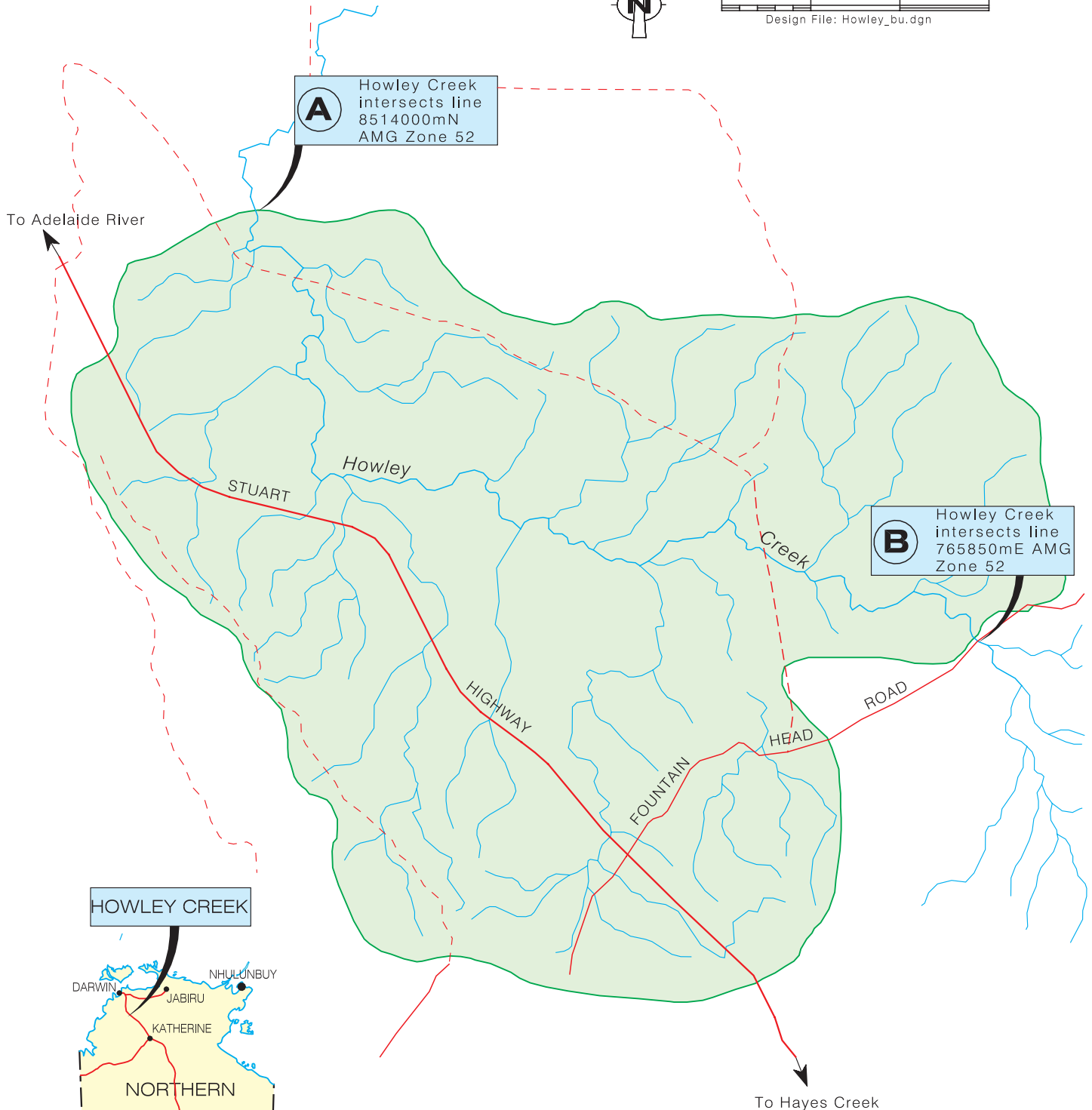
DECLARATION OF BENEFICIAL USES HOWLEY CREEK SURFACE WATER

NATURAL RESOURCES

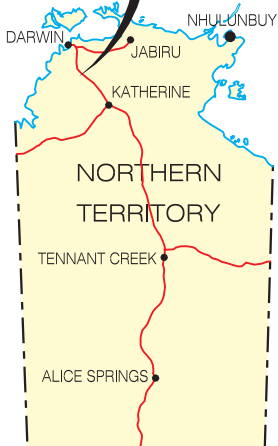


LEGEND

-  River / Creek
-  Catchment area/boundary
-  Highway / Road - sealed
-  Road - unsealed
-  Track



HOWLEY CREEK



MAP LOCALITY

Notes:

- 1; Beneficial Use is aquatic ecosystem protection for the waterway known as Howley Creek and all tributaries that enter that waterway between the points marked **A** and **B** on the plan.
- 2; For declaration and description see Northern Territory Government Gazette No. G23, 11 June 1997.
- 3; Prepared by Natural Resources Division, November 1999.