







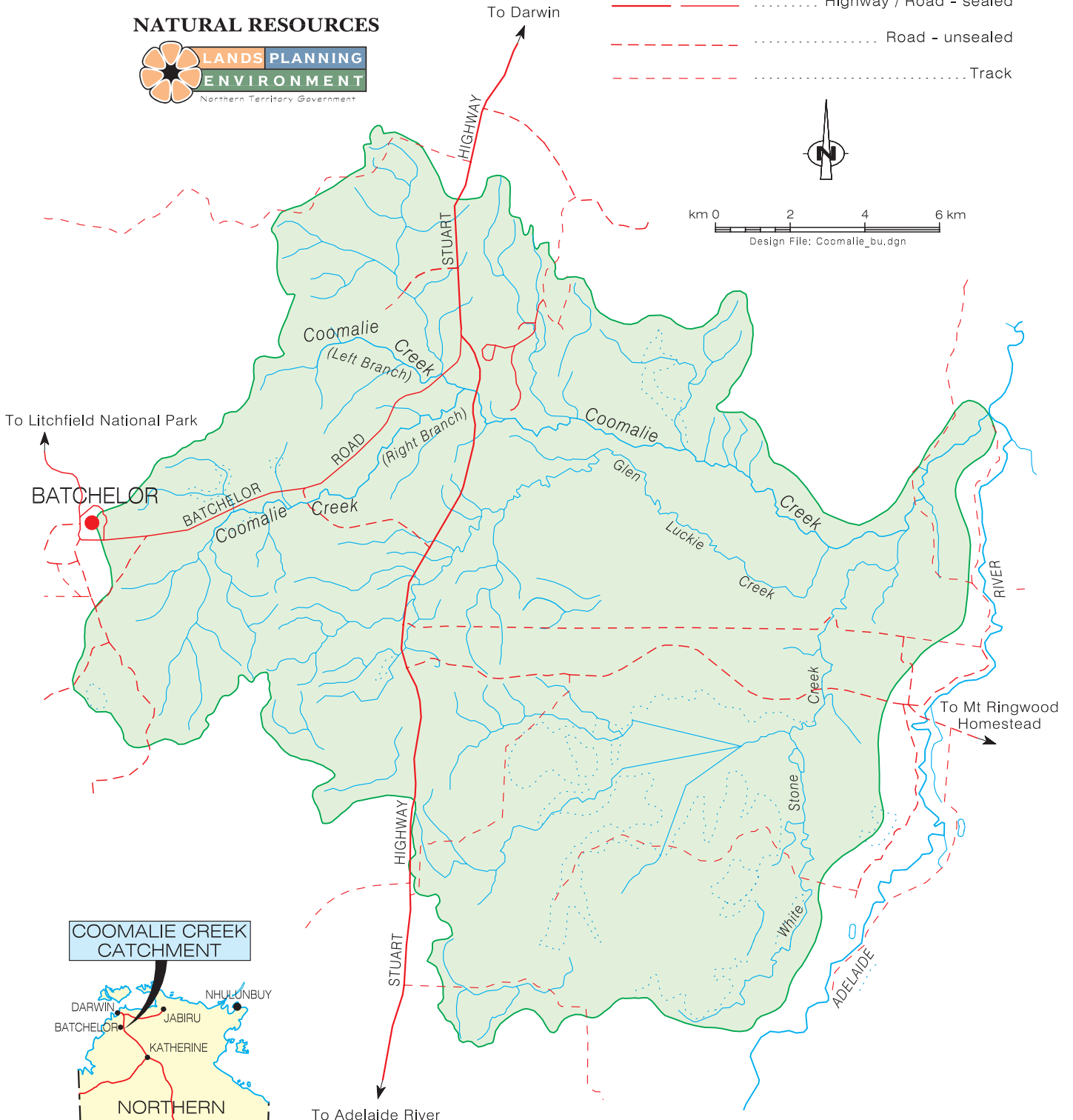
DECLARATION OF BENEFICIAL USES COOMALIE CREEK CATCHMENT SURFACE WATER

NATURAL RESOURCES

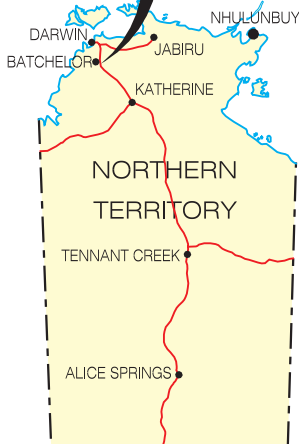


LEGEND

-  River / Creek
-  Catchment area/boundary
-  Subject to inundation
-  Highway / Road - sealed
-  Road - unsealed
-  Track



COOMALIE CREEK CATCHMENT



MAP LOCALITY

Notes:

- 1; Beneficial Uses are aquatic ecosystem protection, recreational water quality and aesthetics and agricultural wateruse of the waterway known as Coomalie Creek and all tributaries that enter that waterway.
- 2; For declaration and description see Northern Territory Government Gazette No. G9, 11 March 1998.
- 3; Prepared by Natural Resources Division, November 1999.