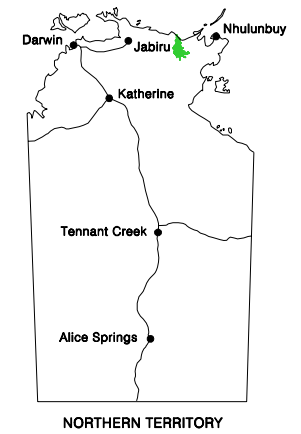
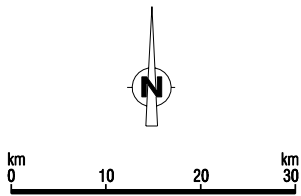


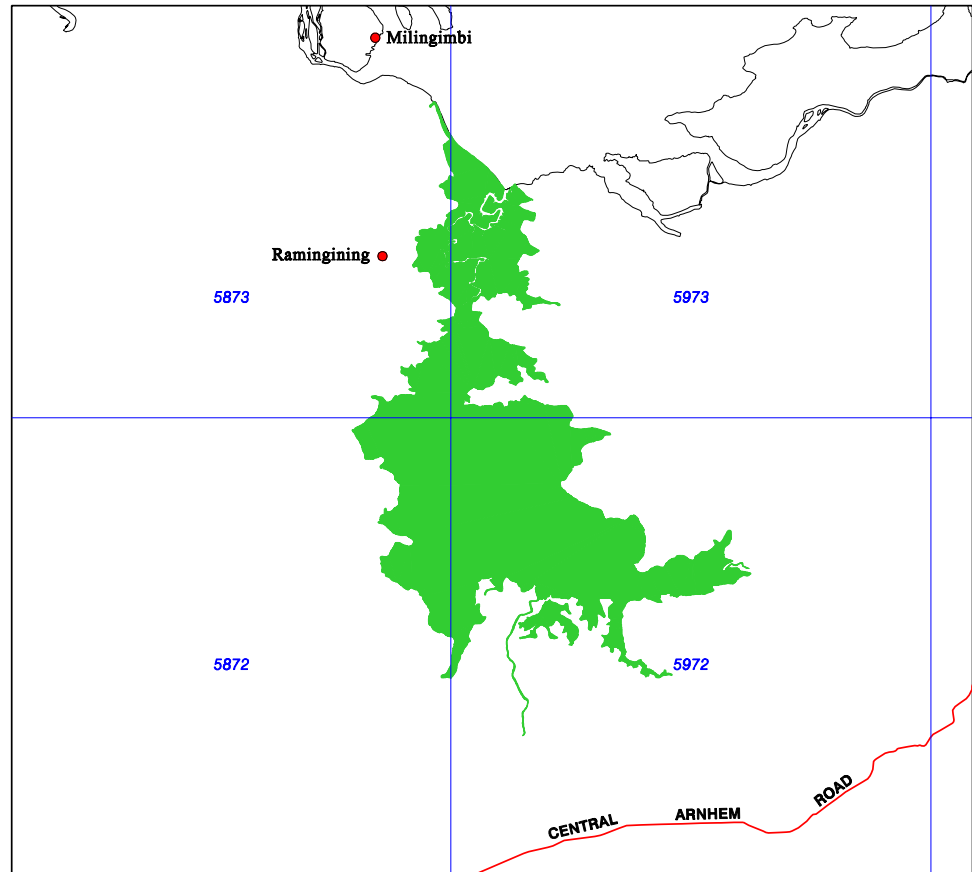
DIGITAL DATA SUMMARY



1:100 000 Topographic map sheet index



LOCATION MAP



SURVEY NAME	VEGETATION COMMUNITIES OF ARAFURA SWAMP
DATASET NAME	arafs_50
SURVEY SCALE	1: 50,000
SPATIAL EXTENT	-12.1710 ° to -12.8309° South, 134.8971° to 135.3125° East
PROJECTION	Geographics, GDA94
DATA USE	This digital dataset should not be used at scales greater than 1: 50,000. The data source, bibliographic reference and vegetation information statement should be cited on any product derived from this dataset.
BIB. REFERENCE	Brocklehurst, P.S. (1990) <i>VEGETATION COMMUNITIES OF ARAFURA SWAMP</i> Conservation Commission of the Northern Territory. Revised edition Brocklehurst, P.S. and Wilson, B.A. (1996) <i>VEGETATION COMMUNITIES OF ARAFURA SWAMP</i> Conservation Commission of the Northern Territory.
DATA SOURCE	Natural Systems Division Department of Natural Resources, Environment and the Arts Northern Territory Government

VEGETATION RESOURCE INFORMATION

Vegetation resource information has been derived from aerial photograph interpretation and field data describing vegetation community type, composition and distribution collected according to Australian Soil and Land Survey Standards at time of capture. This survey data has been prepared at a scale of **1: 50,000**. Enlarging the data beyond this scale will not provide further detail. Field verification should always accompany any mapping over specific areas.

CUSTODIAN Senior Director Natural Systems Division
Department of Natural Resources, Environment and the Arts
PO Box 30, PALMERSTON NT 0831
Phone (08) 8999 4520

TECHNICAL QUERIES

For further details about this dataset please contact:
Manager, Spatial Data and Mapping Branch
Phone (08) 8999 3603

METADATA

ANZLIC metadata describing this dataset can be found using the link below. Copy the unique ID reference as a search entry.

ANZLIC unique ID ANZNT0001000008
http://www.ntlis.nt.gov.au/servlet/NTSDD_simple

DATA DESCRIPTION

Polygon attributes

MAPUNIT Abbreviated vegetation unit name
VEGFORM Dominant vegetation community description