

NORTHERN TERRITORY OF AUSTRALIA

Planning Act

INTERIM DEVELOPMENT CONTROL ORDER (NO. 17)

I, DELIA PHOEBE LAWRIE, the Minister for Planning and Lands, pursuant to section 31(1) of the *Planning Act*, having decided that an amendment to the Planning Scheme is to be made in relation to land to which this order applies –

- (a) make, in respect of the land, the interim development control order specified in the Schedule; and
- (b) specify that the order is to remain in force for 2 years from the date on which this instrument is published in the *Gazette*.

Dated 21st february 2008.


Minister for Planning and Lands

SCHEDULE

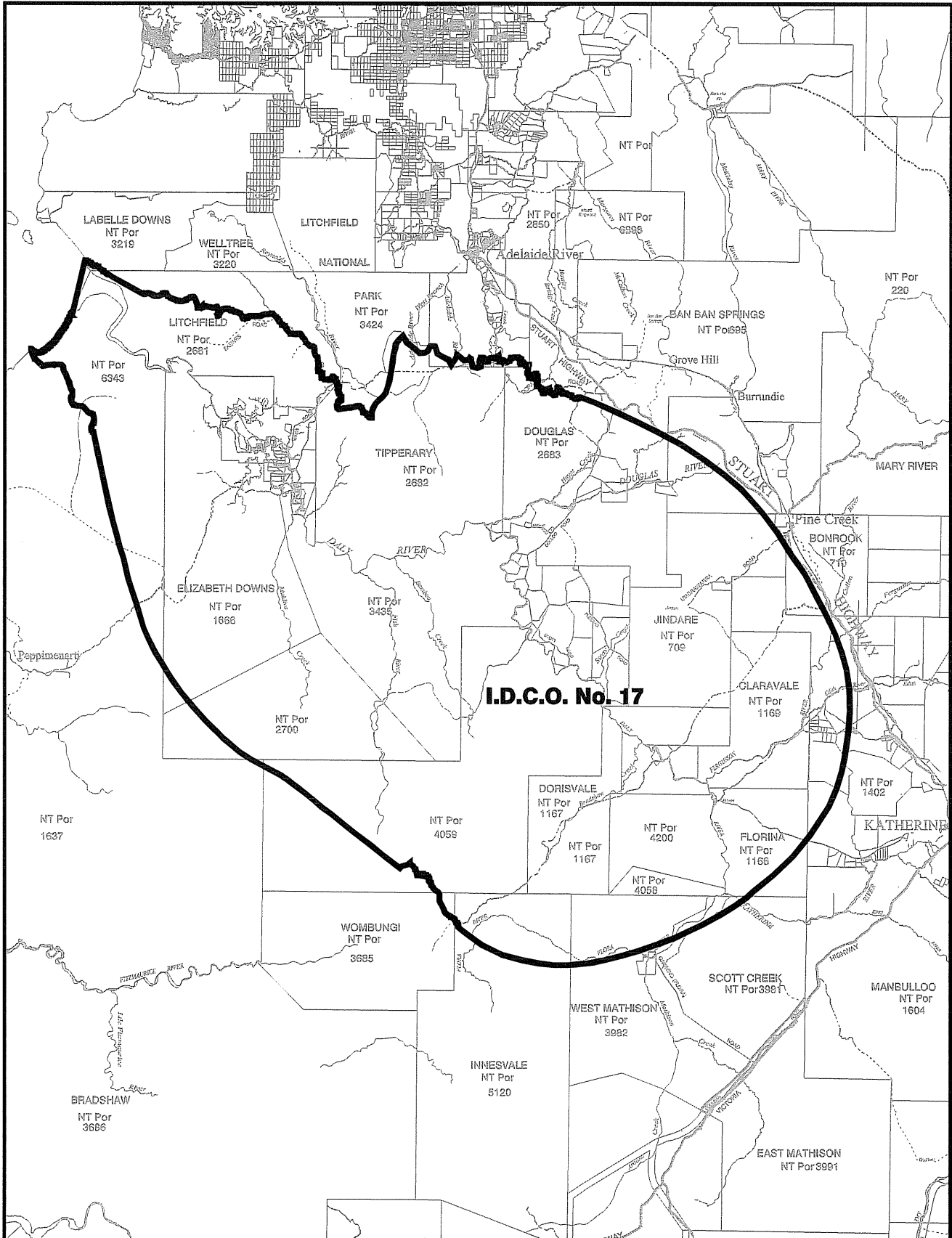
INTERIM DEVELOPMENT CONTROL ORDER (NO. 17)

1. This order applies to all land within the area shown bounded by a thick black line on the map at Part B annexed to this order ("the land").

2. Subject to clause 3, the following types of development on the land are prohibited:
 - (a) the clearing of native vegetation as defined in the NT Planning Scheme;
 - (b) subdivision for mixed farm developments.

3. Development specified in clause 2 that is for one of the following uses may proceed only with a permit granted under Part 5 of the Act:
 - (a) a single airstrip for light aircraft;
 - (b) a mustering run for livestock not exceeding 100m in width;
 - (c) a single stock holding yard not exceeding five hectares in area;
 - (d) a maximum of four stock watering points not exceeding a total of two hectares in combined areas;
 - (e) NT government initiated scientific research.


4. The consent authority for the consideration and determination of applications for development specified in clause 3 is the Minister.




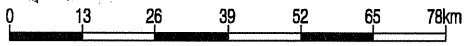
I.D.C.O. No. 17

THIS PLAN FORMS PART OF INTERIM DEVELOPMENT CONTROL ORDER No.17

MINISTER FOR PLANNING AND LANDS



Northern Territory Government
Department of Planning and Infrastructure

Scale 1: 1300000

Denish Date 21/2/08

File No. : Date: 31/01/2008
Drawing Name: sservice/control/ldco17 daly.dgn

