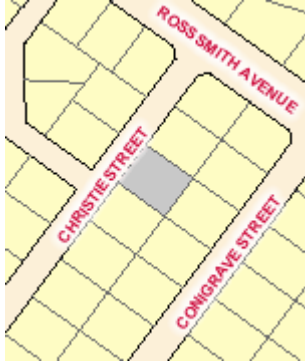


DEVELOPMENT APPLICATIONS

DARWIN

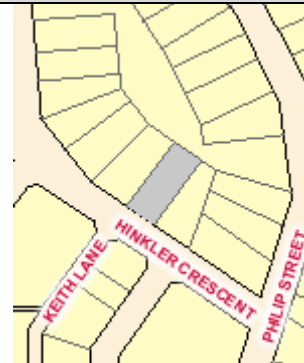
READVERTISED



Lot 2897, Town of Darwin
12 Christie Street, Fannie Bay
Additions to existing single dwelling including additions/ alterations to the second storey and a carport addition with reduced front and side setbacks
Project Building Certifiers Pty Ltd

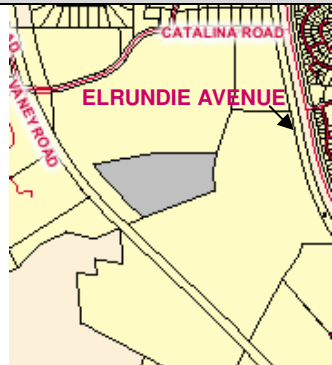


Lot 6217, Town of Sanderson
6 Eaton Place, Karama
Verandah addition to an existing single dwelling with a reduced front setback
David Whitehead



Lot 2243, Town of Darwin
4 Hinkler Crescent, Fannie Bay
4 x 3 bedroom multiple dwellings in 2 x 2 storey buildings
George Savvas

PALMERSTON

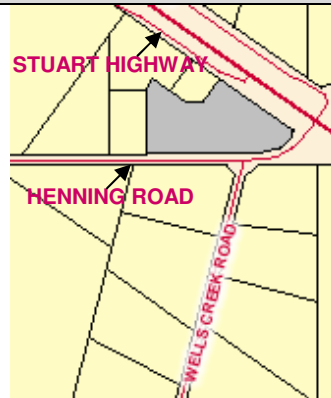


Lot 4185, Town of Palmerston
Archer, Palmerston
55m high lattice telecommunications tower, including antennas and associated equipment
Aurecon Australia Pty Ltd



Lot 4204, Town of Palmerston
3 Rolyat Street, Palmerston City
Alteration to an existing shop and office
Irwin Consult Pty Ltd

LITCHFIELD



Section 4771, Hundred of Bagot
20 Henning Road, Coolalinga
Medical clinic
Mkea Architects

OTHER AREAS



Section 3759, Hundred of Glyde
70 Launceston Road, Dundee Beach
Subdivision to create 8 lots
Earl James and Associates

CLOSING DATE FOR SUBMISSIONS FRIDAY 4 SEPTEMBER 2009 - 4:00PM CST

Applications may be inspected at Development Assessment Services, 38 Cavenagh Street, Darwin, the relevant council office and Palmerston City Library (Palmerston applications only).

Submissions must be lodged by the closing date indicated in order to be considered by the consent authority. Submissions in relation to an application must be in writing and include the name and postal address of the author and may be made publicly available in full.

Submissions may be lodged with Development Assessment Services, Department of Planning and Infrastructure, GPO Box 1680, Darwin NT 0801, hand-delivered to the ground floor
38 Cavenagh Street, Darwin or emailed to das.dpi@nt.gov.au.

For enquiries phone: 8999 8966 or fax: 8999 6055.

Web site: www.nt.gov.au/planning

DEPARTMENT OF PLANNING AND INFRASTRUCTURE