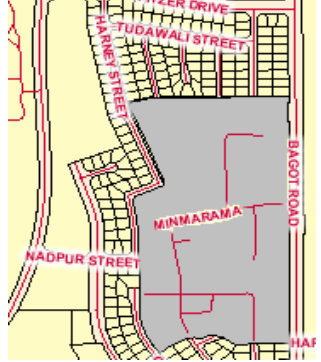
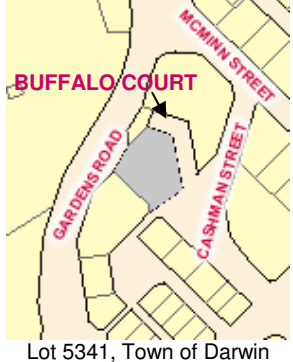
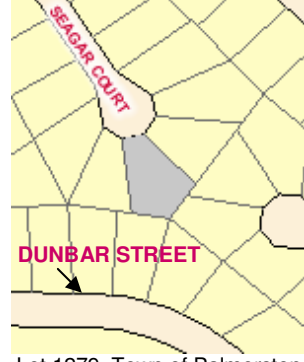
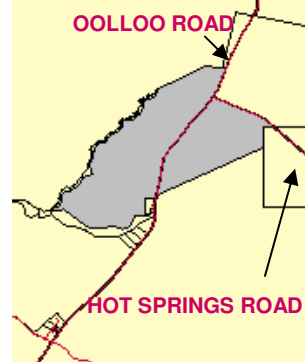
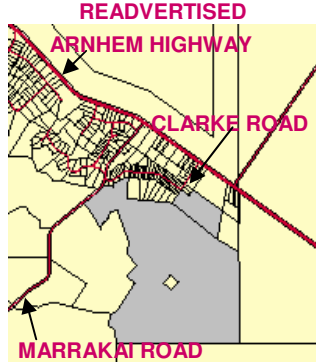


# APPLICATIONS LODGED FOR ASSESSMENT UNDER THE *PLANNING ACT*

## DEVELOPMENT APPLICATIONS

DARWIN	PALMERSTON	OTHER AREAS		
 <p>Lot 4806, Town of Darwin 133 Bagot Road, Ludmilla Shade structure over existing basketball court exceeding 8.5m height limitation The Shade and Canvas Company</p>	 <p>Lot 5341, Town of Darwin 1 Buffalo Court, Darwin City Change of use from office to medical clinic Bell Gabbert Associates</p>	 <p>Lot 1279, Town of Palmerston 7 Seagar Court, Gray Shade sail addition with reduced front and side setback Shadetech</p>	 <p>N.T. Portion 2383 2800 Oolloo Road, Douglas-Daly Clearing of native vegetation Above Capricorn Technologies</p>	 <p>N.T. Portion 4614, Clarke Road N.T. Portion 6451, (335) Marrakai Road, Marrakai Subdivision and consolidation to create 2 lots Earl James and Associates</p>

### CLOSING DATE FOR SUBMISSIONS FRIDAY 11 SEPTEMBER 2009 - 4:00PM CST

Applications may be inspected at Development Assessment Services, 38 Cavenagh Street, Darwin and the relevant council office.

Submissions must be lodged by the closing date indicated in order to be considered by the consent authority. Submissions in relation to an application must be in writing and include the name and postal address of the author and may be made publicly available in full.

Submissions may be lodged with Development Assessment Services, Department of Planning and Infrastructure, GPO Box 1680, Darwin NT 0801, hand-delivered to the ground floor, 38 Cavenagh Street, Darwin or emailed to [das.dpi@nt.gov.au](mailto:das.dpi@nt.gov.au).

For enquiries phone: 8999 8966 or fax: 8999 6055.

Web site: [www.nt.gov.au/planning](http://www.nt.gov.au/planning)

DEPARTMENT OF PLANNING AND INFRASTRUCTURE