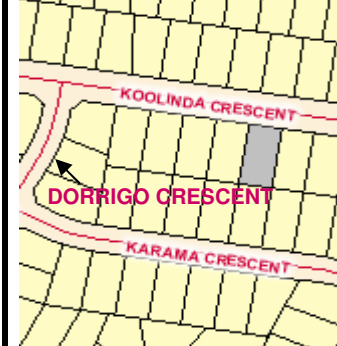
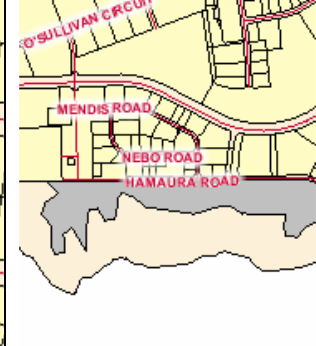
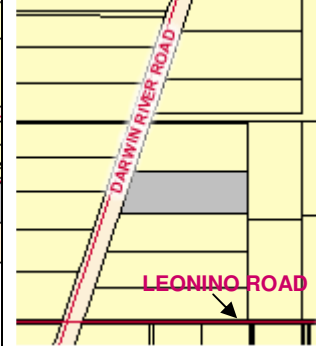
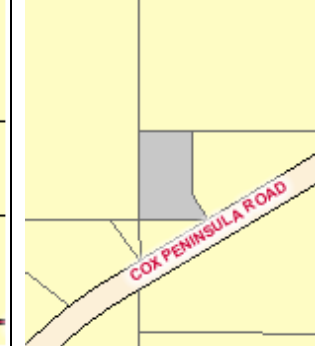
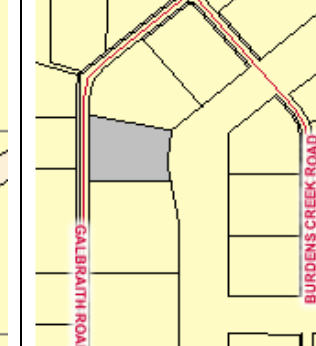
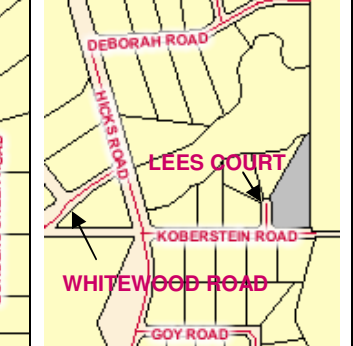


APPLICATIONS LODGED FOR ASSESSMENT UNDER THE *PLANNING ACT*

DEVELOPMENT APPLICATIONS

DARWIN	EAST ARM	LITCHFIELD			
 <p>Lot 5672, Town of Sanderson 24 Koolinda Crescent, Karama Shade structure addition to an existing single dwelling with a reduced front setback Christopher Batenburg</p>	 <p>Section 4337 Hundred of Bagot Hamaura Road, East Arm Excavation and fill Land Development Corporation</p>	 <p>Lot 9, LTO 76001 Hundred of Cavenagh 365 Darwin River Road, Darwin River Dependant unit Robert Weihart</p>	 <p>Section 1784 Hundred of Ayers 1150 Cox Peninsula Road, Berry Springs Addition of a multipurpose facility and cyclone shelter to an existing school Bell Gabbert Associates</p>	 <p>Section 3226 Hundred of Strangways 33 Galbraith Road, Virginia Home occupation for the purpose of motor repairs Darren Diwell</p>	 <p>Section 6108 Hundred of Bagot 6 Lees Ct, Howard Springs Subdivision to create two lots Benjamin Chrisp</p>

CLOSING DATE FOR SUBMISSIONS FRIDAY 28 AUGUST 2009 - 4:00PM CST

Applications may be inspected at Development Assessment Services, 38 Cavenagh Street, Darwin and the relevant council office.

Submissions must be lodged by the closing date indicated in order to be considered by the consent authority. Submissions in relation to an application must be in writing and include the name and postal address of the author and may be made publicly available in full.

Submissions may be lodged with Development Assessment Services, Department of Planning and Infrastructure, GPO Box 1680, Darwin NT 0801, hand-delivered to the ground floor, 38 Cavenagh Street, Darwin or emailed to das.dpi@nt.gov.au.

For enquiries phone: 8999 8966 or fax: 8999 6055.

Web site: www.nt.gov.au/planning

DEPARTMENT OF PLANNING AND INFRASTRUCTURE