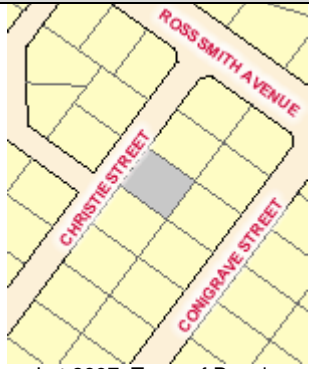




APPLICATIONS LODGED FOR ASSESSMENT UNDER THE PLANNING ACT

DEVELOPMENT APPLICATIONS

DARWIN



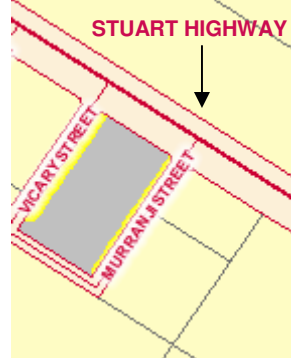
Lot 2897, Town of Darwin
12 Christie Street, Fannie Bay
Additions to existing single dwelling including additions/alterations to the second storey and a carport addition with reduced front and side setbacks.
Project Building Certifiers

OTHER AREAS



N.T. Portion 5300,
162 McCorrie Road, Marrakai
Clearing of native vegetation.
Van Nam Phan

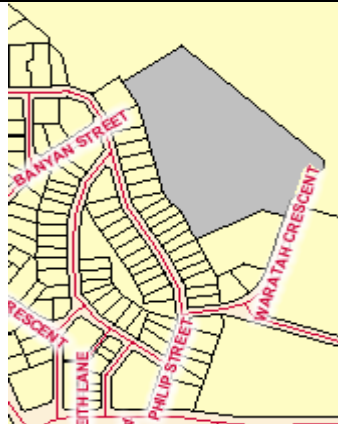
READVERTISED



Lot 84, Town of Elliott
6 Murrarji Street, Elliott
Subdivision to create 10 lots.
Territory Housing

**CLOSING DATE FOR SUBMISSIONS
FRIDAY 24 JULY 2009 - 4:00PM CST**

**EXCEPTIONAL DEVELOPMENT PERMIT
1ST ADVERTISEMENT**



Lot 5693, Town of Darwin
11 Waratah Crescent, Fannie Bay
The proposed Exceptional Development Permit is to allow the use and development of Lot 5693 (11) Waratah Crescent, Town of Darwin for the purpose of multiple dwellings (retirement village) and community centre. The land is in Zone CP (Community Purposes) of the Northern Territory Planning Scheme and the use of the site for this purpose would otherwise be prohibited in this zone.
Elton Consulting

**CLOSING DATE FOR SUBMISSIONS
FRIDAY 7 AUGUST 2009 - 4:00PM CST**

Applications may be inspected at Development Assessment Services, 38 Cavenagh St, Darwin and the relevant council office.

Submissions must be lodged by the closing date indicated in order to be considered by the consent authority. Submissions in relation to an application must be in writing and include the name and postal address of the author and may be made publicly available in full.

Submissions may be lodged with Development Assessment Services, Department of Planning and Infrastructure, GPO Box 1680, Darwin NT 0801, hand-delivered to the ground floor, 38 Cavenagh Street, Darwin or emailed to das.dpi@nt.gov.au.

For enquiries phone: 8999 8966 or fax: 8999 6055.

Web site: www.nt.gov.au/planning

DEPARTMENT OF PLANNING AND INFRASTRUCTURE