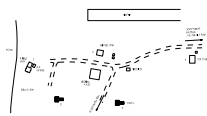

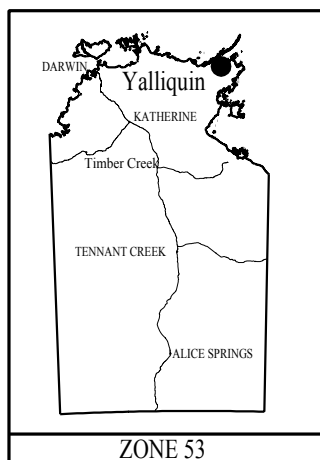


Yaliquin (#864) SPOT - Project 2007-036

2006 Photography for Community Mapping
Spot Photograph Scale 1:10 000



Centre
610 014
8 644 055



Northern Territory Government
Department of Planning and Infrastructure



© NORTHERN TERRITORY OF AUSTRALIA

