

Myatt (#678) - Project 2007-037

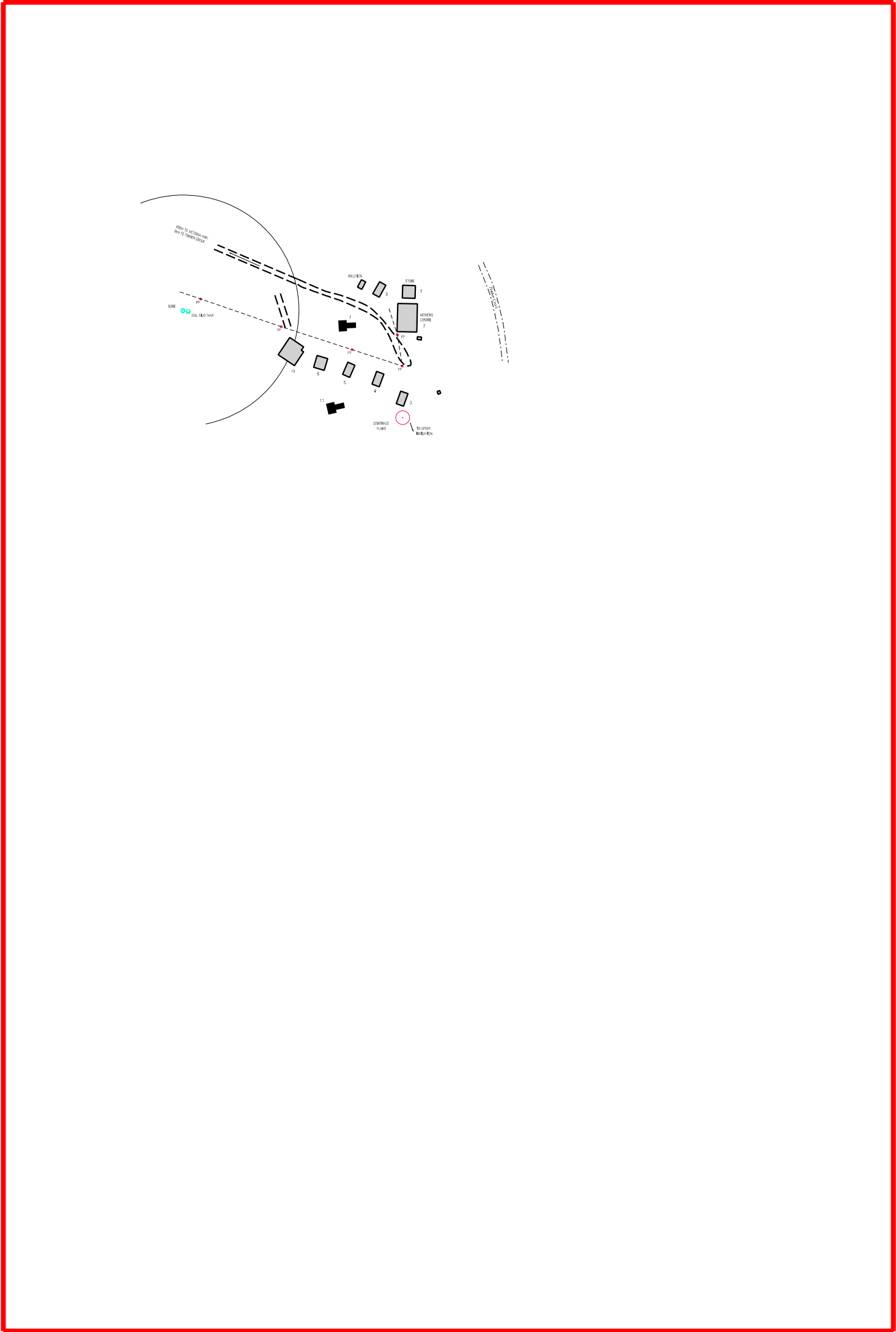
2006 Photography for Community Mapping

Photography Scale 1:6000

60% FO, 30% SO

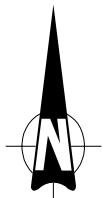
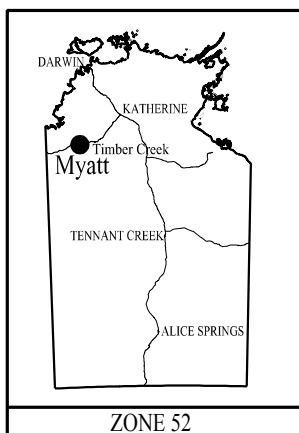
658 630
8 263 250

659 400
8 263 250



658 630
8 262 100

659 400
8 262 100



Northern Territory Government
Department of Planning and Infrastructure



© NORTHERN TERRITORY OF AUSTRALIA