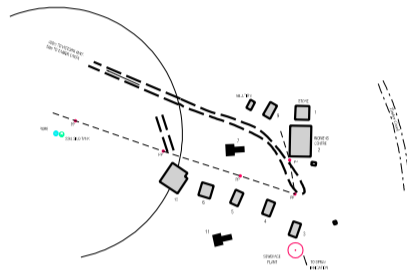

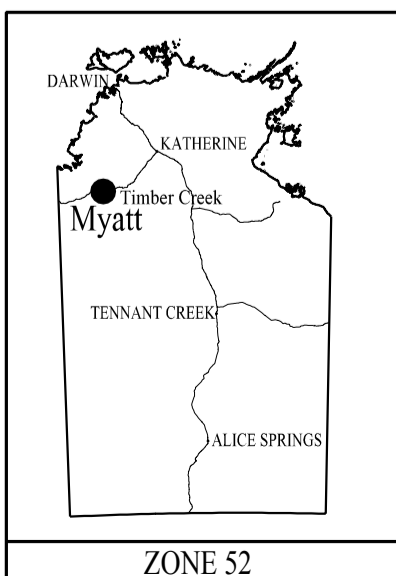


Myatt (#678) SPOT - Project 2007-038

2006 Photography for Community Mapping Spot Photograph Scale 1:7000



Centre
658 995
8 262 730



Northern Territory Government
Department of Planning and Infrastructure



© NORTHERN TERRITORY OF AUSTRALIA