

# Emu Point (#882) - Project 2007-087

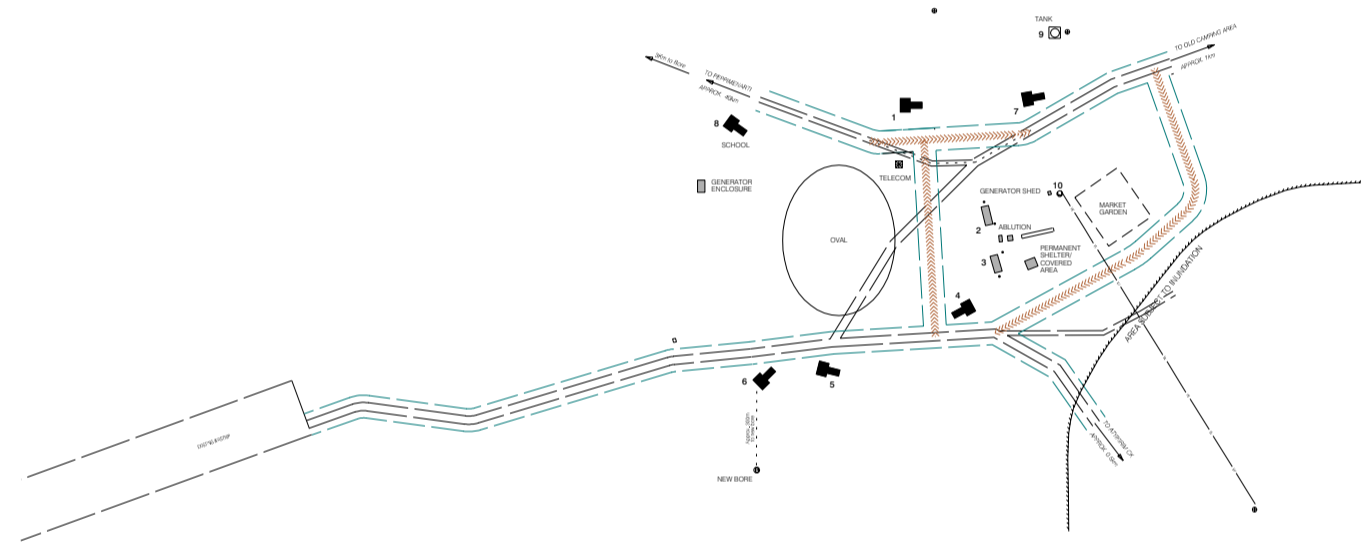
2006 Photography for Community Mapping

Photography Scale 1:6000

60% FO, 30% SO


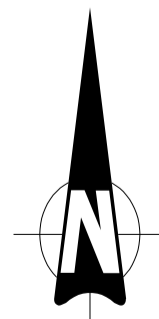
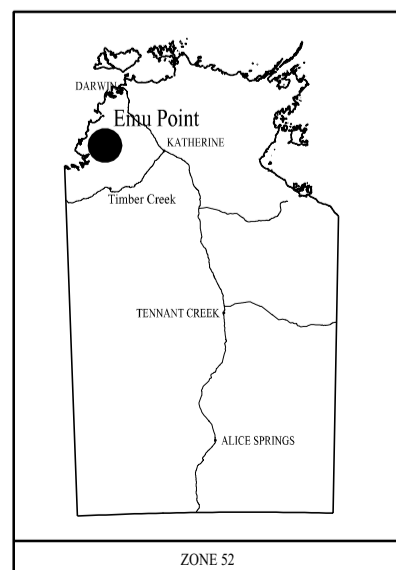
641 785  
8 433 625

643 790  
8 433 625



641 785  
8 432 125

643 790  
8 432 125



**Northern Territory Government**  
Department of Planning and Infrastructure

metres



metres

© NORTHERN TERRITORY OF AUSTRALIA