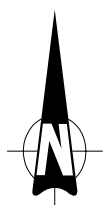
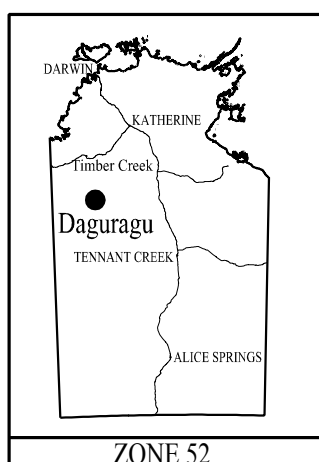
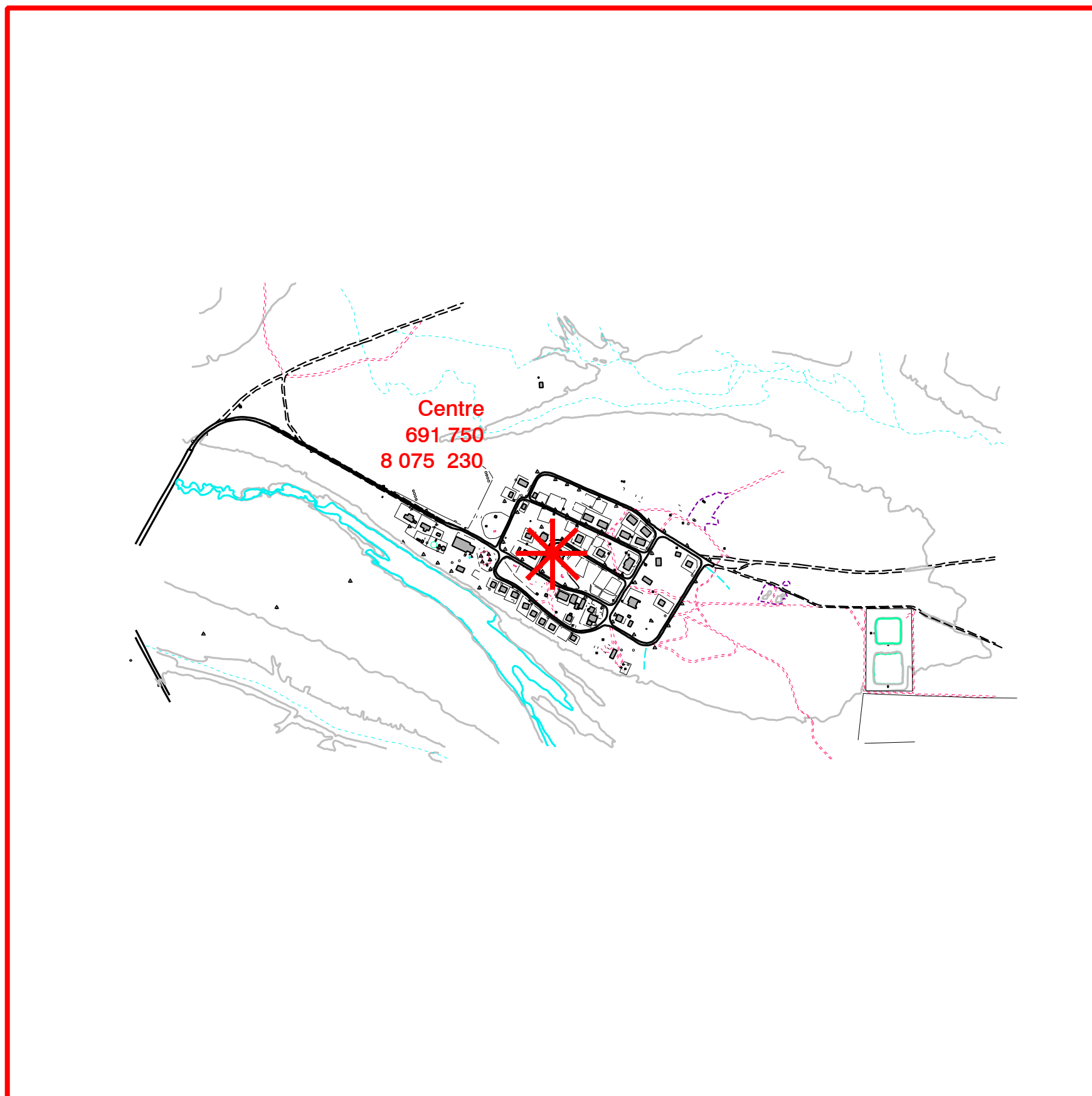
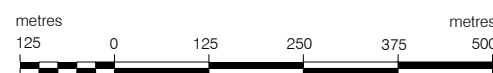


# Daguragu (#591) SPOT - Project 2007-034

2006 Photography for Community Mapping  
Spot Photograph Scale 1: 10 000



Northern Territory Government  
Department of Planning and Infrastructure



© NORTHERN TERRITORY OF AUSTRALIA