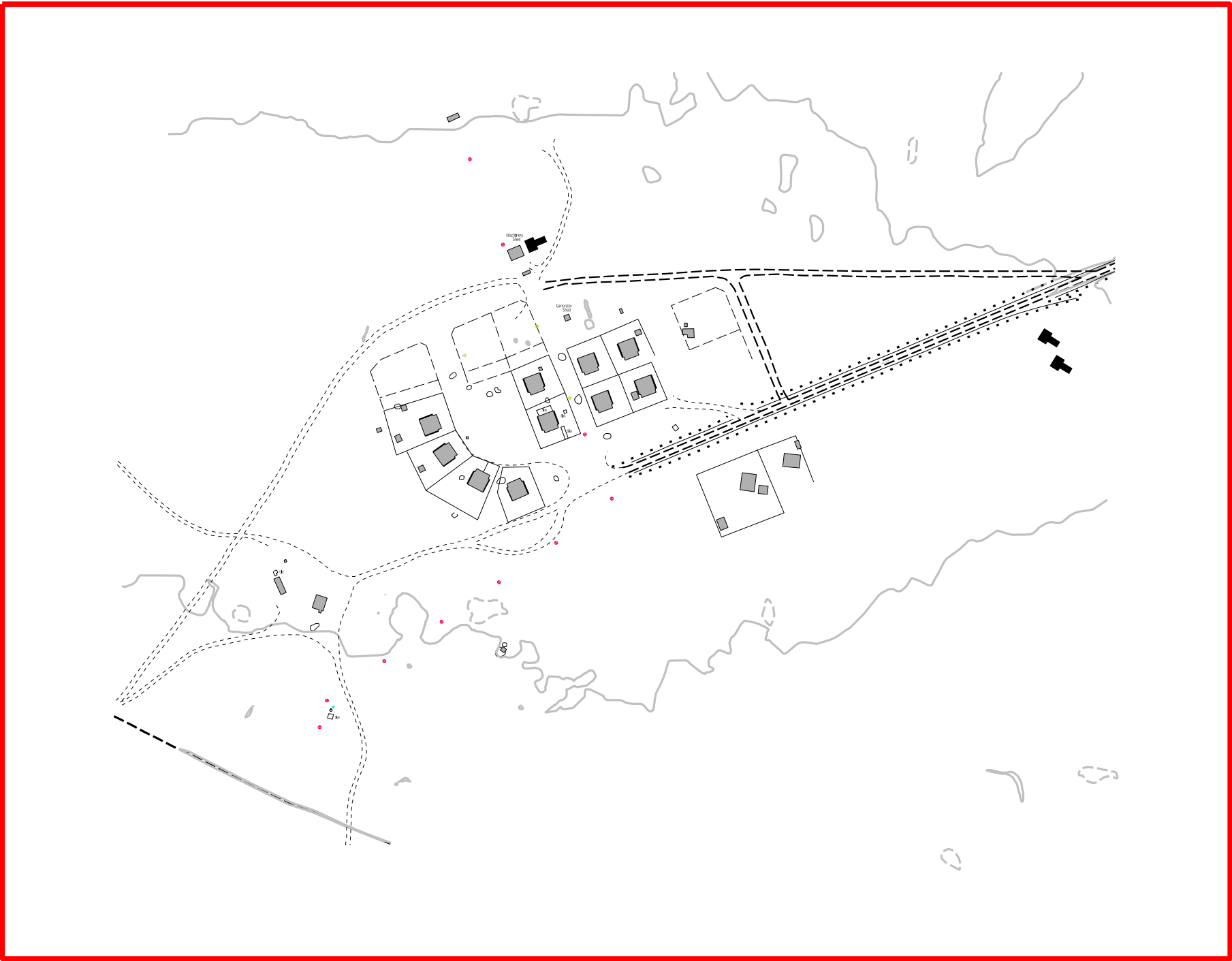


Corella Creek (#220) - Project 2007-039

2006 Photography for Community Mapping
Photography Scale 1:6000
60% FO, 30% SO

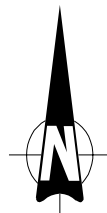
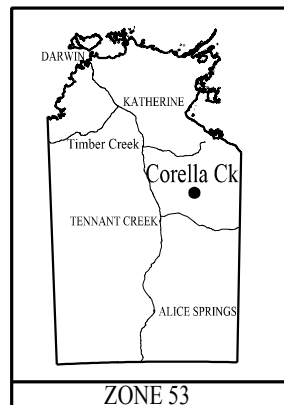
590 100
7 969 300

591 000
7 969 300



590 100
7 968 600

591 000
7 968 600



Northern Territory Government
Department of Planning and Infrastructure



© NORTHERN TERRITORY OF AUSTRALIA