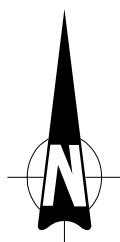
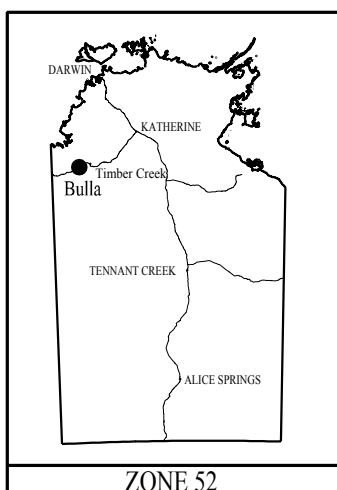
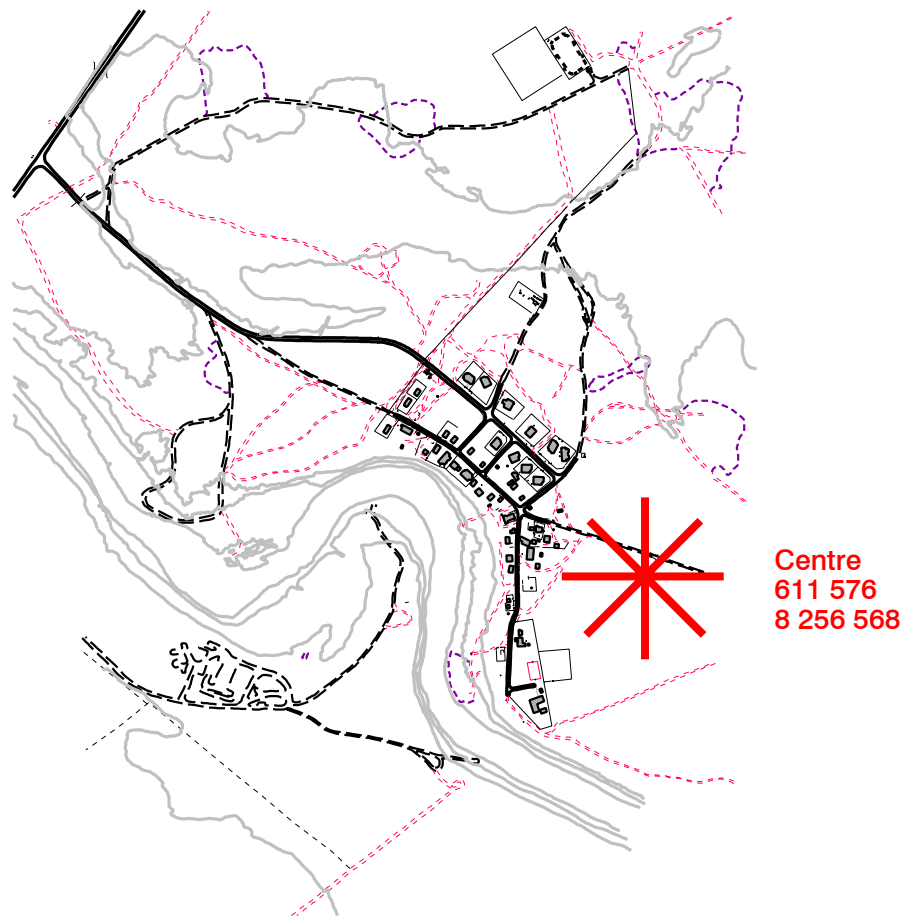


Bulla (#586)SPOT - Project 2007-032

2007 Photography for Community Mapping Spot Photograph Scale 1:15 000



Northern Territory Government
Department of Planning and Infrastructure



© NORTHERN TERRITORY OF AUSTRALIA