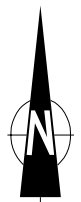




Project 2007 - 084
Photography
Scale 1:5000
FO 60%

Berrimah Road (approx 2.4 kms)



 23/10/06
 Northern Territory Government
 Department of Planning and Infrastructure
 SD5204
 Zone 52
 SCALE 1 : 25 000
