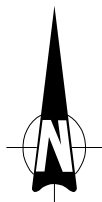
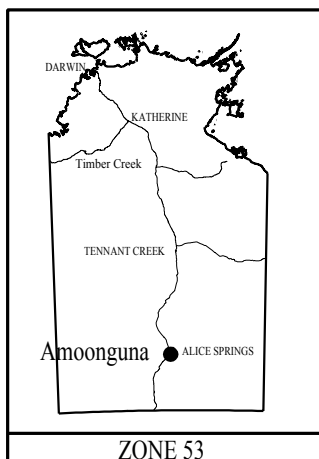
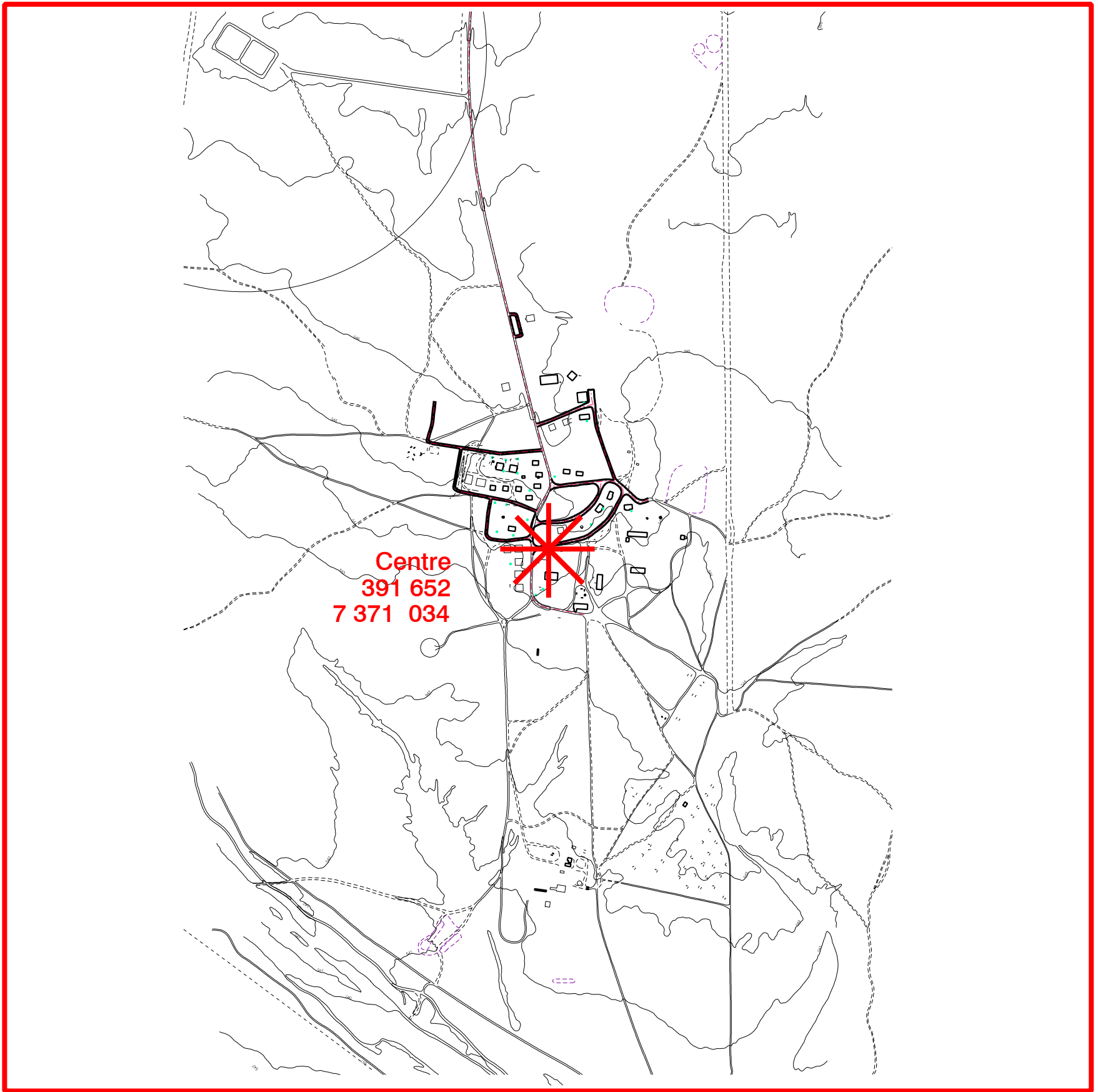


Amoonguna (#009) SPOT - Project 2007-030

2006 Photography for Community Mapping
Spot Photograph Scale 1:10 000



Northern Territory Government
Department of Planning and Infrastructure



© NORTHERN TERRITORY OF AUSTRALIA