


PLUMBING LICENCE AREA BOUNDARY: _____



 Northern Territory Government
 Maps produced by
 Department of Planning and Infrastructure

NOTE: BOUNDARIES ARE CO-INCIDENT WITH CADASTRAL BOUNDARIES UNLESS OTHERWISE SHOWN.

CERTIFIED CORRECT :  19/08/09
 SURVEYOR GENERAL DATE

KINGS CANYON PLUMBING LICENCE AREA

File Reference:
 File Saved As: L:14--2 Products\Water supply sewage control\CP Plans\DGNS\
 CP 5305_Z52_KINGS CANYON PLUMBING LIC.dgn



CP 5305