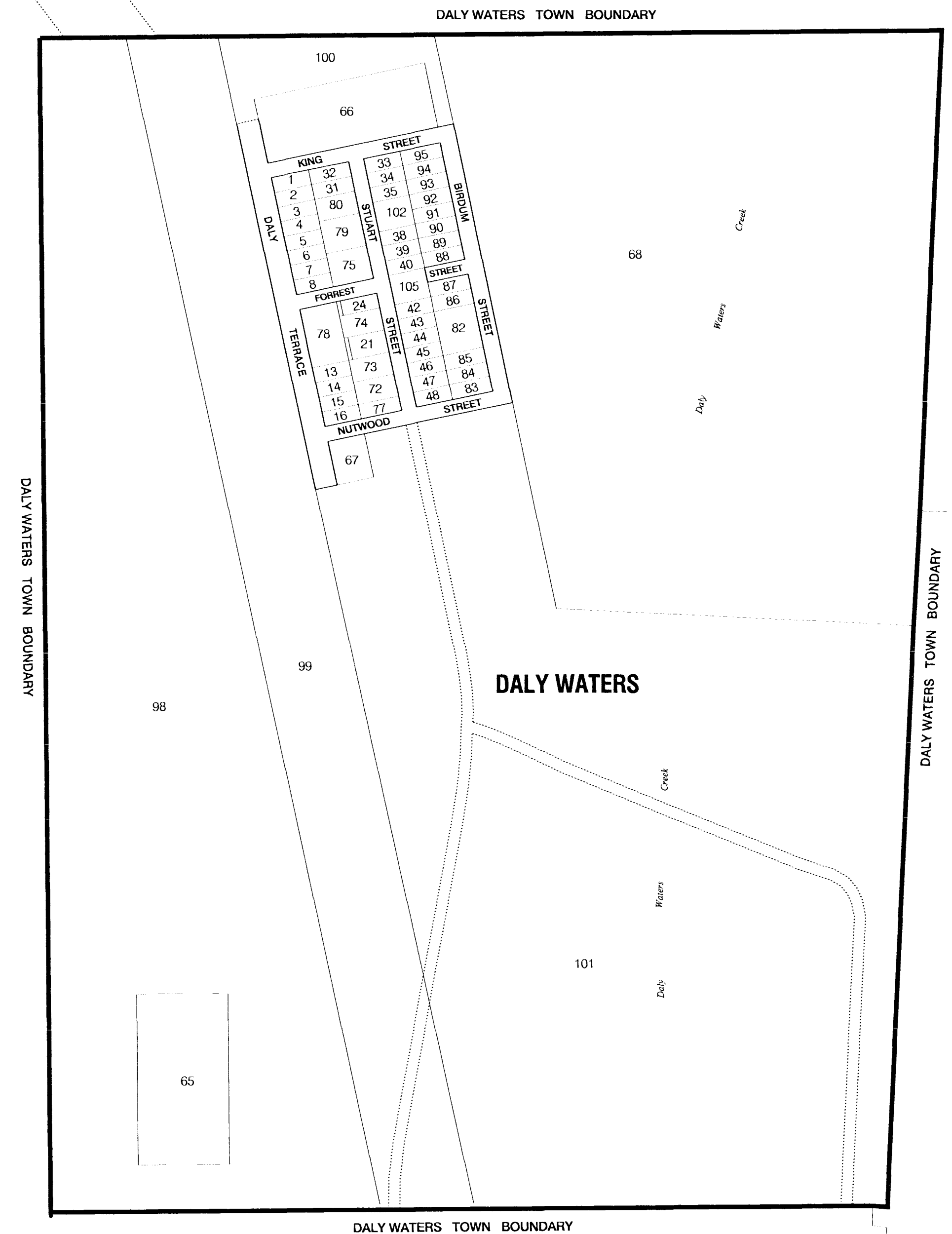


NT Por 4269

NT Por 697



PLUMBING LICENCE AREA BOUNDARY: _____

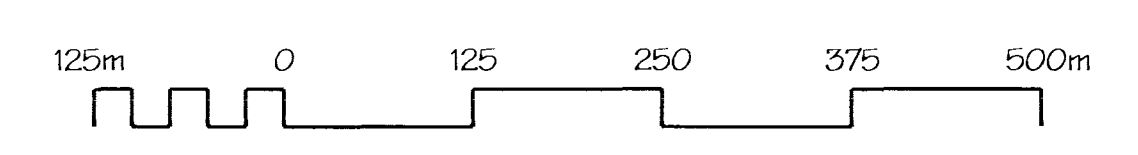


Northern Territory Government
 Maps produced by
 Department of Planning and Infrastructure

NOTE: BOUNDARIES ARE CO-INCIDENT WITH CADASTRAL BOUNDARIES UNLESS OTHERWISE SHOWN.

CERTIFIED CORRECT :  19/08/09
 SURVEYOR GENERAL DATE

DALY WATERS PLUMBING LICENCE AREA

File Reference:
 File Saved As: L:14--2 Products\Water supply sewage control\CP Plans\DGNs\1
 CP 5303_Z53_DALY WATERS PLUMBING LIC.dgn



CP 5303