



EARL JAMES & ASSOCIATES
 SURVEY & PLANNING CONSULTANTS
 10 HARVEY STREET, DARWIN NT 0801
 PH. (08) 89812494 FAX. (08) 89815205 EMAIL: darwin@eja.com.au

 denotes Land Side Restricted Zone (LRZ)
 denotes Water Side Restricted Zone (WRZ)
 denotes cadastral boundary

Licensed Surveyor:
 Date:
 Drawn by: RMI
 Date: 9.10.05
 Cad File: 578220B.DWG

EAST ARM PORT
PROPOSED LRZ AND WRZ AREAS
MARITIME SECURITY PLAN (PORT OF DARWIN)
 Client **DARWIN PORT CORPORATION**

Scale: 1:7500 (A3)
 Datum:
 Drawing No: 05/578220B