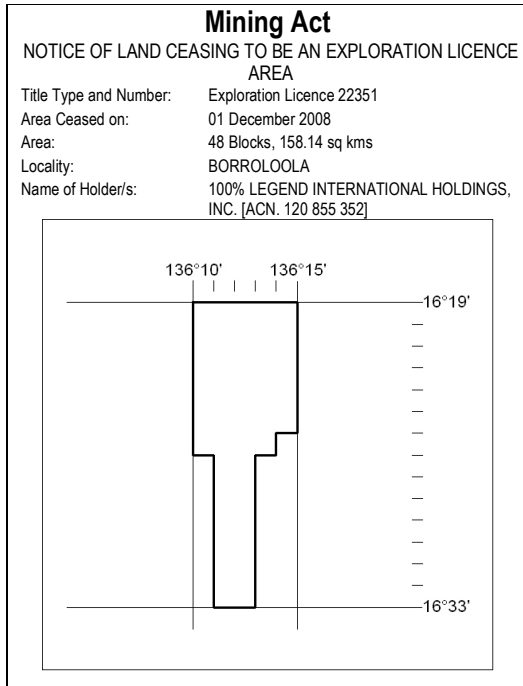




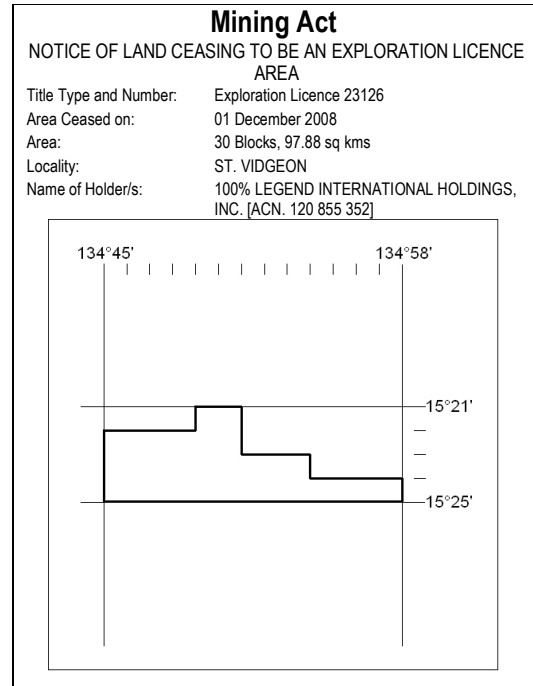
**MN50/08**

**DARWIN**


**10 December 2008**



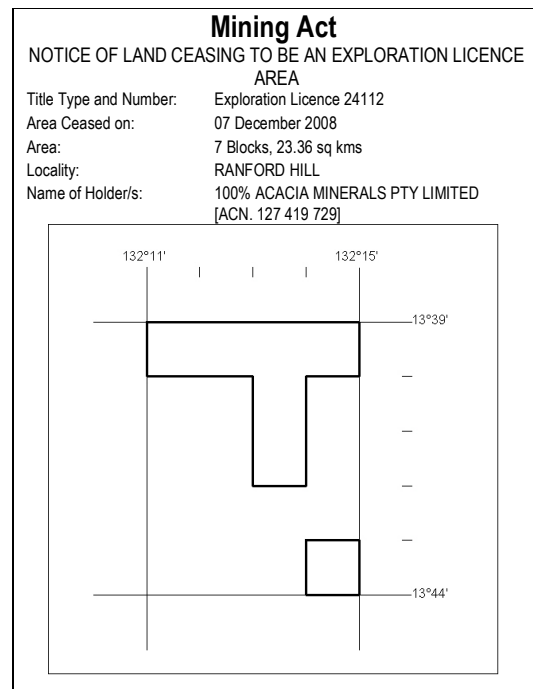
634/08



636/08



635/08



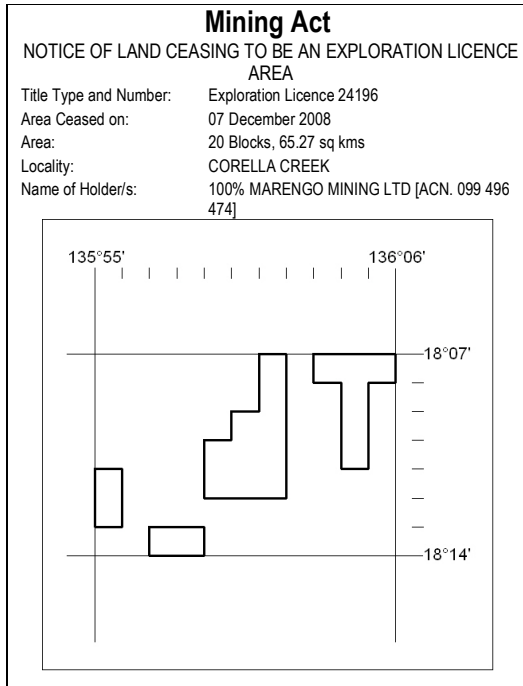
637/08



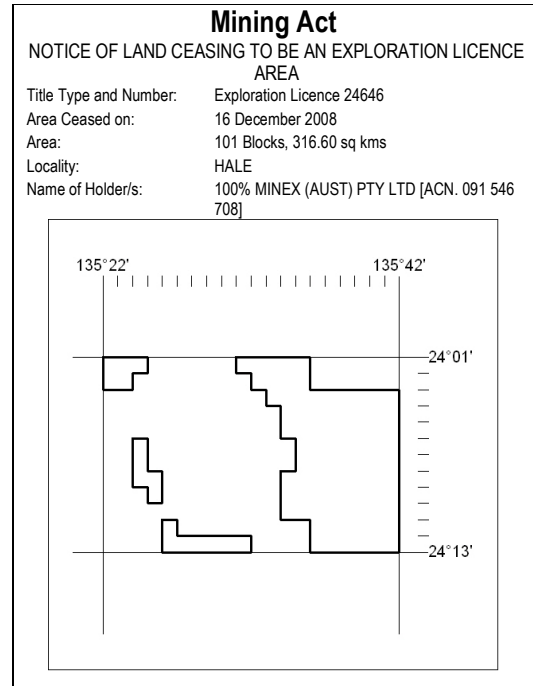
**MN50/08**

**DARWIN**

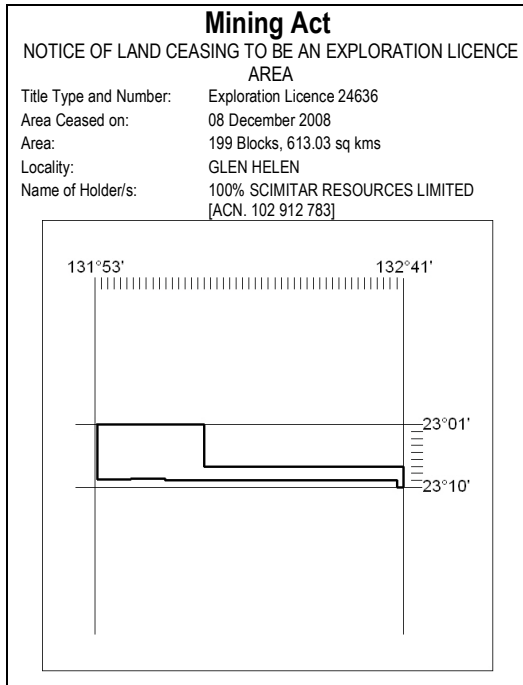
**10 December 2008**



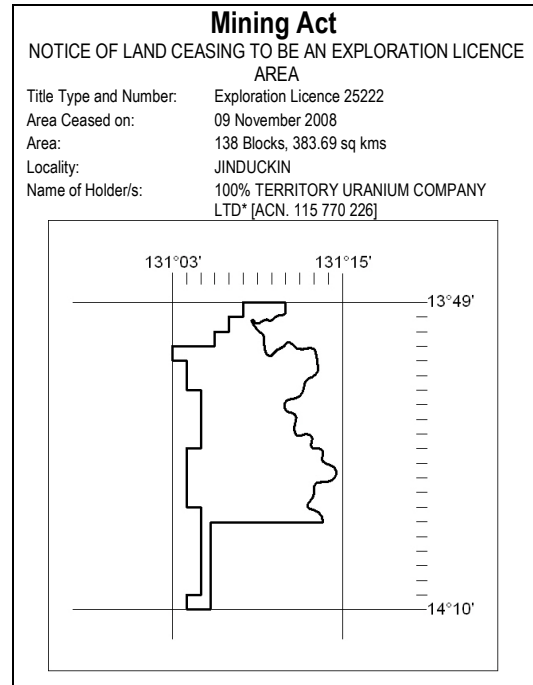
638/08



640/08



639/08



641/08



**MN50/08**

**DARWIN**

**10 December 2008**

**Mining Act**

NOTICE OF LAND CEASING TO BE AN EXPLORATION LICENCE AREA

Title Type and Number: Exploration Licence 25224  
 Area Ceased on: 07 December 2008  
 Area: 31 Blocks, 63.20 sq kms  
 Locality: BATCHELOR  
 Name of Holder/s: 100% TERRITORY URANIUM COMPANY LTD\* [ACN. 115 770 226]

642/08

**Mining Act**

NOTICE OF LAND CEASING TO BE AN EXPLORATION LICENCE AREA

Title Type and Number: Exploration Licence 25617  
 Area Ceased on: 01 December 2008  
 Area: 77 Blocks, 248.38 sq kms  
 Locality: BORROLOOLA  
 Name of Holder/s: 100% LEGEND INTERNATIONAL HOLDINGS, INC. [ACN. 120 855 352]

644/08

**Mining Act**

NOTICE OF LAND CEASING TO BE AN EXPLORATION LICENCE AREA

Title Type and Number: Exploration Licence 25641  
 Area Ceased on: 03 December 2008  
 Area: 1 Block, 3.15 sq kms  
 Locality: LAUGHLEN  
 Name of Holder/s: 100% SAMMY RESOURCES PTY LTD [ACN. 117 304 006]

643/08

**Mining Act**

NOTICE OF LAND CEASING TO BE AN EXPLORATION LICENCE AREA

Title Type and Number: Exploration Licence 25644  
 Area Ceased on: 03 December 2008  
 Area: 4 Blocks, 12.61 sq kms  
 Locality: LAUGHLEN  
 Name of Holder/s: 100% SAMMY RESOURCES PTY LTD [ACN. 117 304 006]

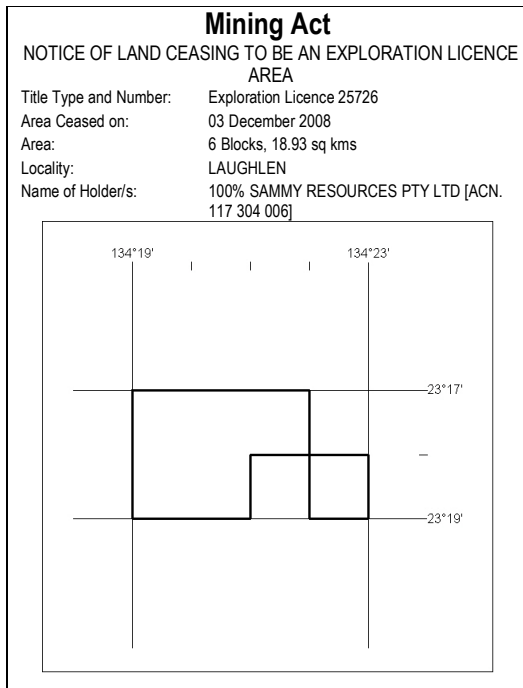
645/08



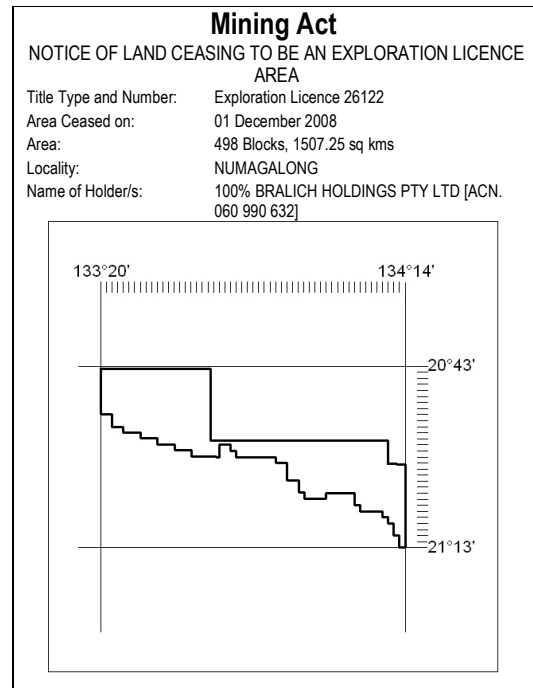
**MN50/08**

**DARWIN**

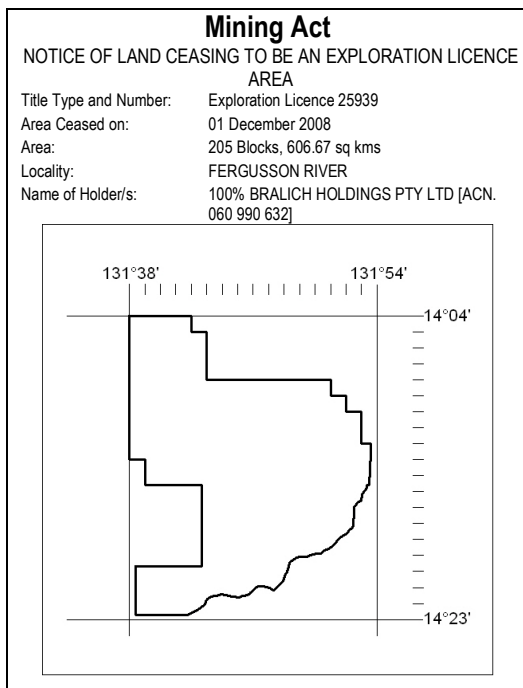
**10 December 2008**



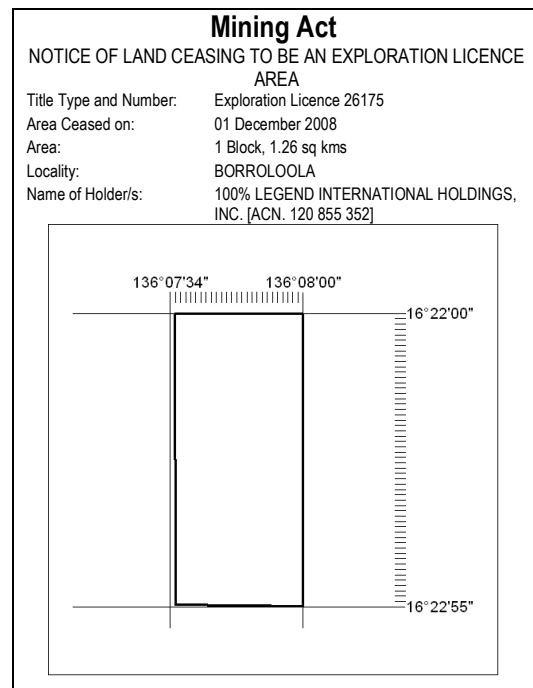
646/08



648/08



647/08



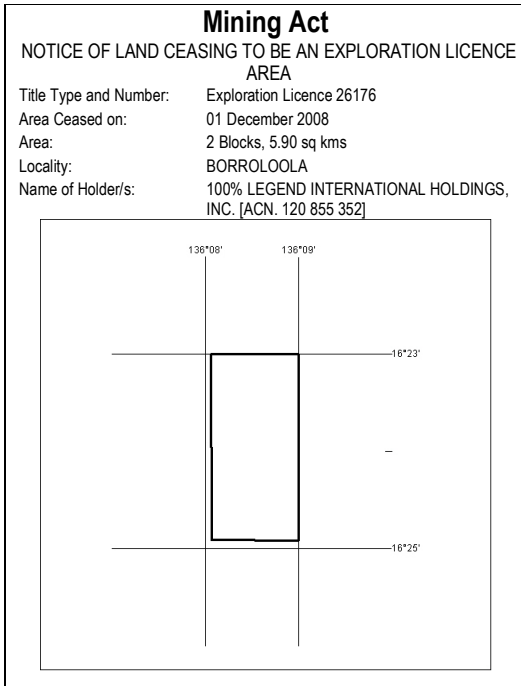
649/08



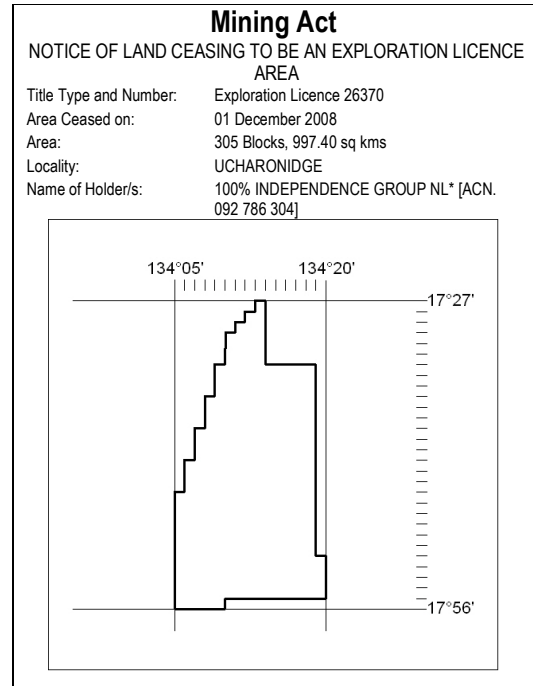
**MN50/08**

**DARWIN**


**10 December 2008**



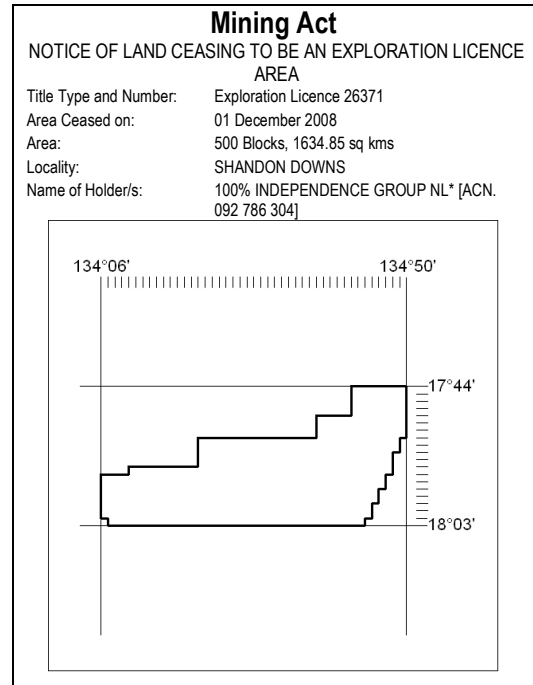
650/08



652/08



651/08



653/08



**MN50/08**

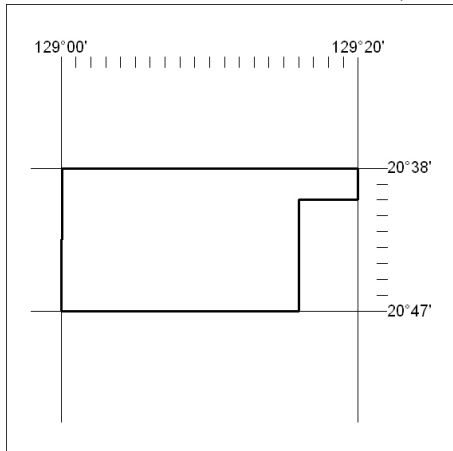
**DARWIN**

**10 December 2008**

## Mining Act

### NOTICE OF GRANT OF AN EXPLORATION LICENCE

Title Type and Number: Exploration Licence 24111  
Granted: 08 December 2008, for a period of 6 Years  
Area: 152 Blocks, 487.20 sq kms  
Locality: PEDESTAL HILL  
Name of Holder/s: 100% BERGMANN Ferdinand Joseph



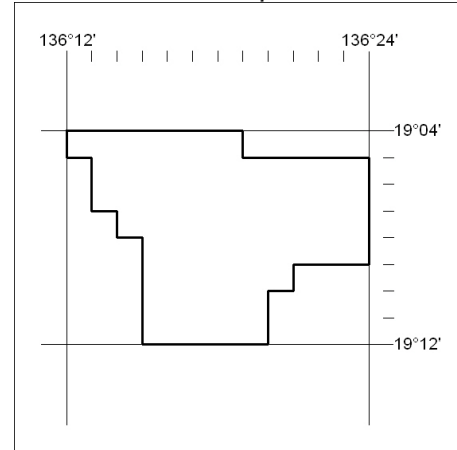
Area granted depicted above. Excluding therefrom all land that is subject of a mining tenement, or an application for a mining tenement made before the application for the grant of this licence, and excluding all land the subject of a reservation from occupation under the *Mining Act* and all land vested in the Commonwealth of Australia.

654/08

## Mining Act

### NOTICE OF GRANT OF AN EXPLORATION LICENCE

Title Type and Number: Exploration Licence 26766  
Granted: 01 December 2008, for a period of 6 Years  
Area: 64 Blocks, 207.67 sq kms  
Locality: ALROY  
Name of Holder/s: 100% SOUTH BOULDER MINES LTD [ACN. 097 904 302]



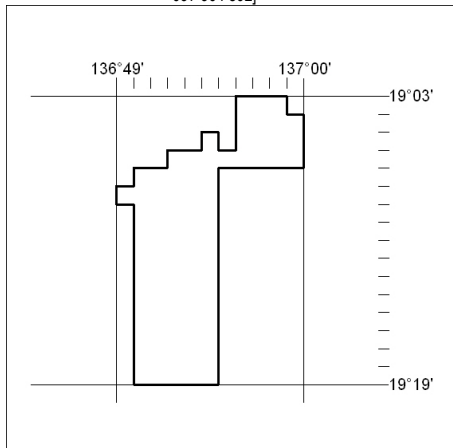
Area granted depicted above. Excluding therefrom all land that is subject of a mining tenement, or an application for a mining tenement made before the application for the grant of this licence, and excluding all land the subject of a reservation from occupation under the *Mining Act* and all land vested in the Commonwealth of Australia.

656/08

## Mining Act

### NOTICE OF GRANT OF AN EXPLORATION LICENCE

Title Type and Number: Exploration Licence 26763  
Granted: 01 December 2008, for a period of 6 Years  
Area: 81 Blocks, 262.75 sq kms  
Locality: ALEXANDRIA  
Name of Holder/s: 100% SOUTH BOULDER MINES LTD [ACN. 097 904 302]



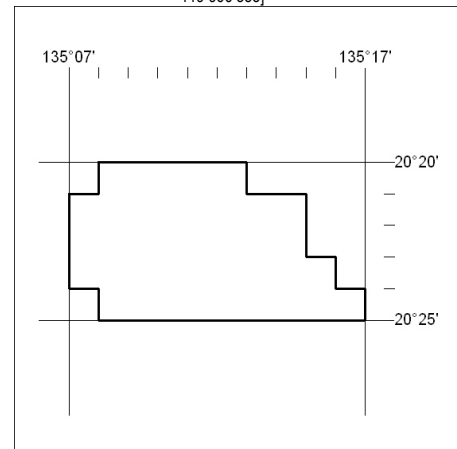
Area granted depicted above. Excluding therefrom all land that is subject of a mining tenement, or an application for a mining tenement made before the application for the grant of this licence, and excluding all land the subject of a reservation from occupation under the *Mining Act* and all land vested in the Commonwealth of Australia.

655/08

## Mining Act

### NOTICE OF GRANT OF AN EXPLORATION LICENCE

Title Type and Number: Exploration Licence 26776  
Granted: 04 December 2008, for a period of 6 Years  
Area: 39 Blocks, 125.58 sq kms  
Locality: EPENARRA  
Name of Holder/s: 100% NORTHERN URANIUM LIMITED [ACN. 119 966 353]



Area granted depicted above. Excluding therefrom all land that is subject of a mining tenement, or an application for a mining tenement made before the application for the grant of this licence, and excluding all land the subject of a reservation from occupation under the *Mining Act* and all land vested in the Commonwealth of Australia.

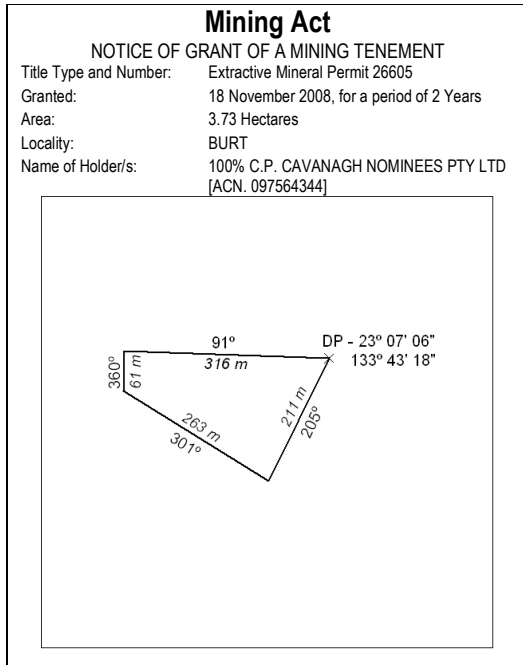
657/08



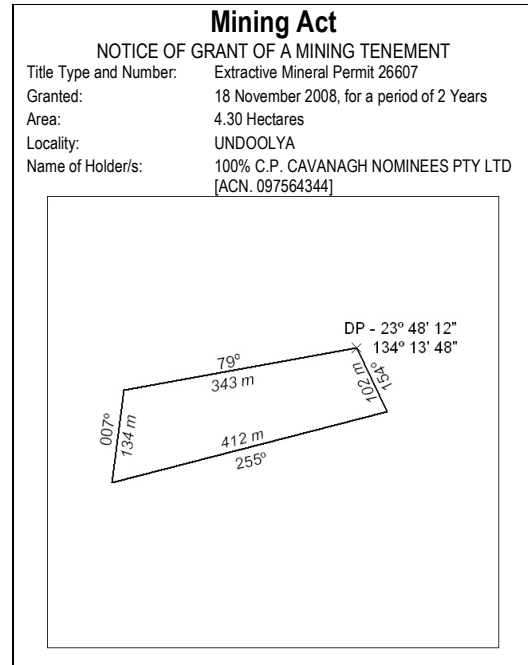
**MN50/08**

**DARWIN**

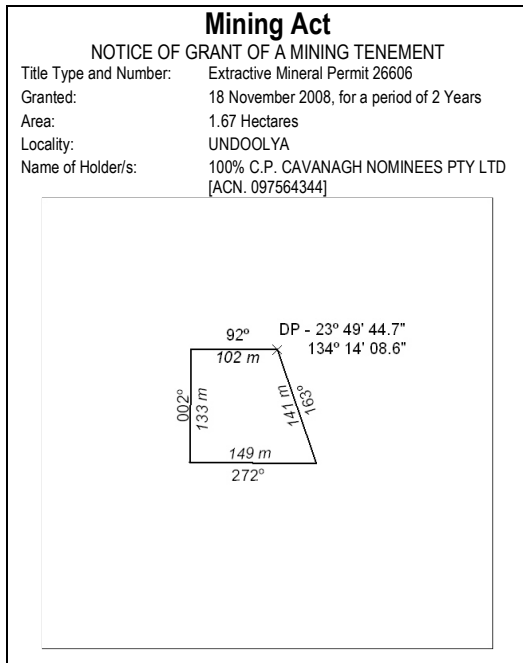
**10 December 2008**



658/08



660/08



659/08