




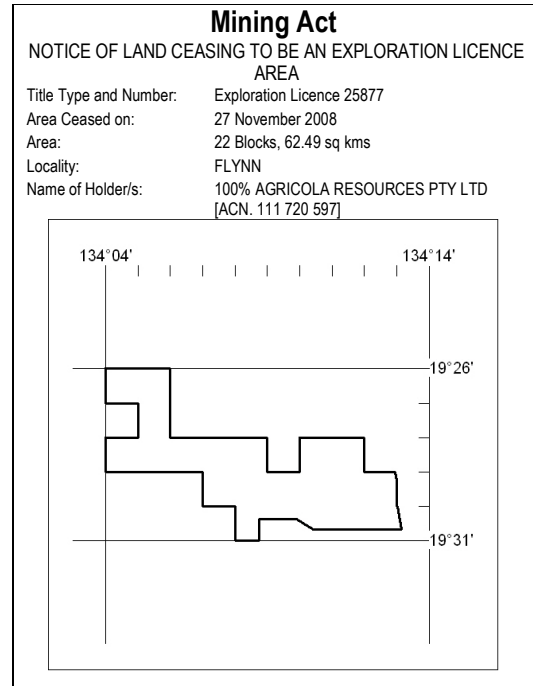
**MN49/08**

**DARWIN**

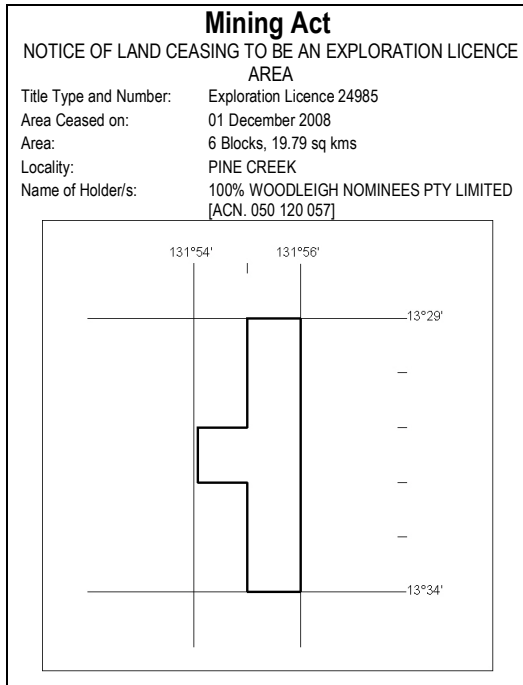
**3 December 2008**



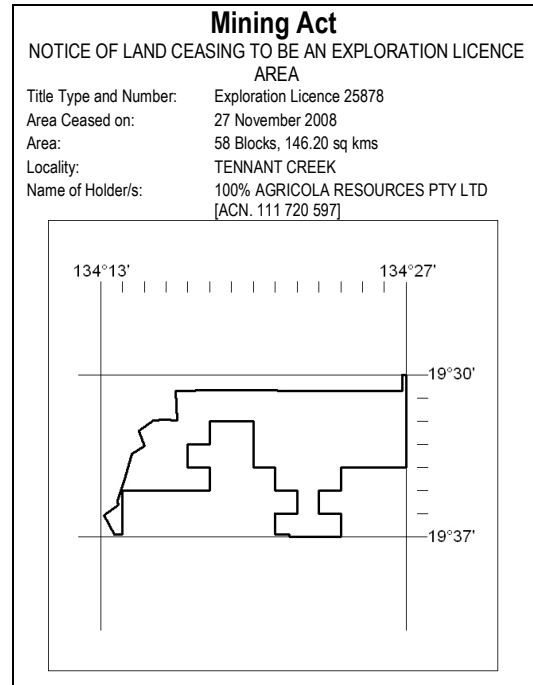
620/08



622/08



621/08



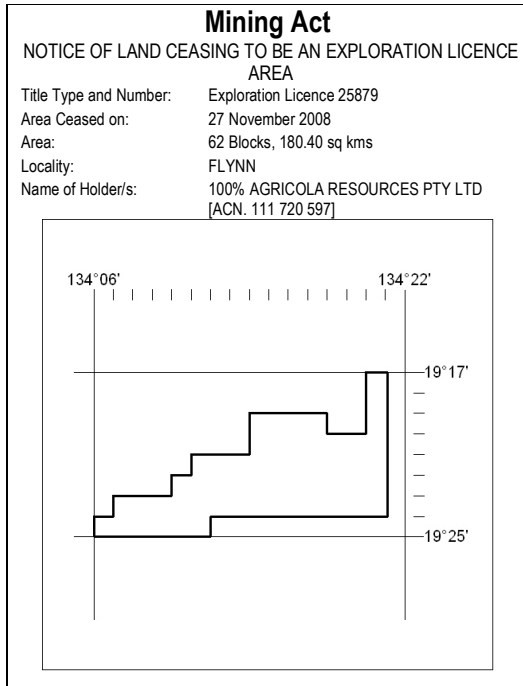
623/08



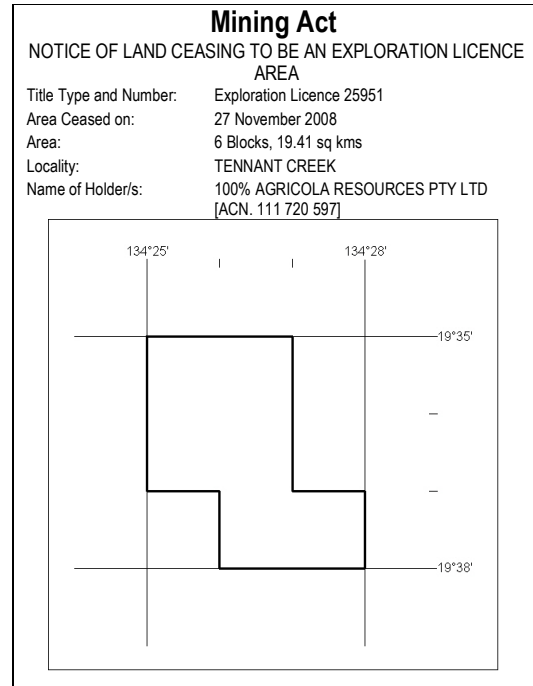
**MN49/08**

**DARWIN**

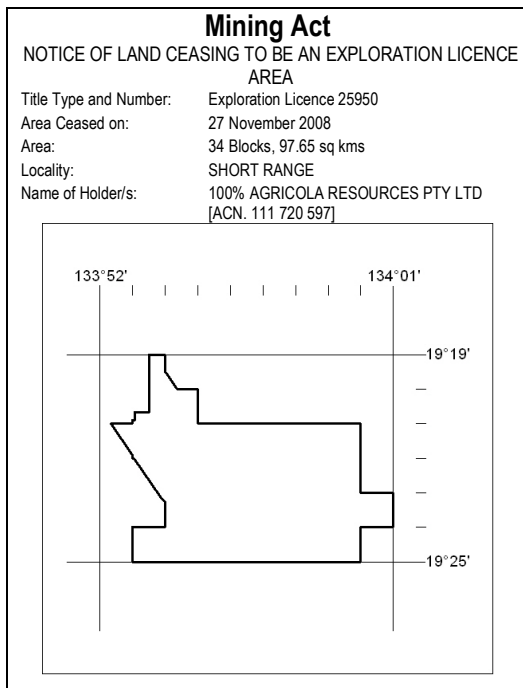
**3 December 2008**



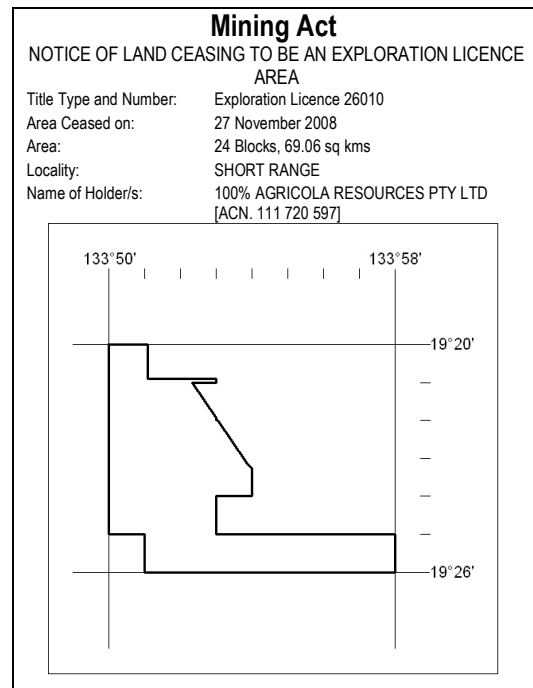
624/08



626/08



625/08



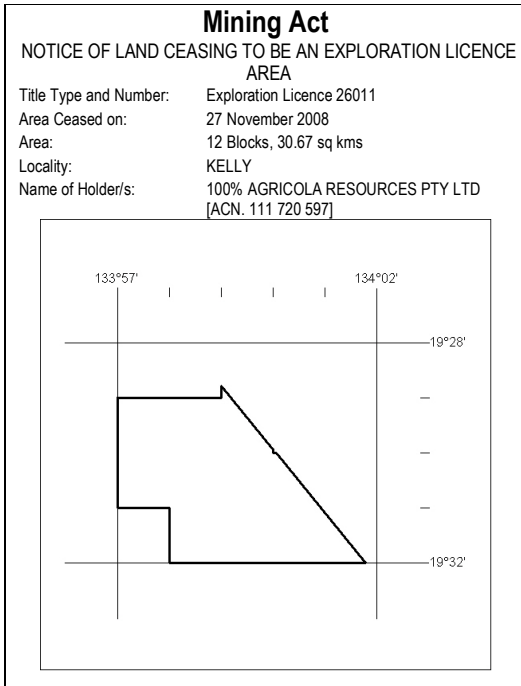
627/08



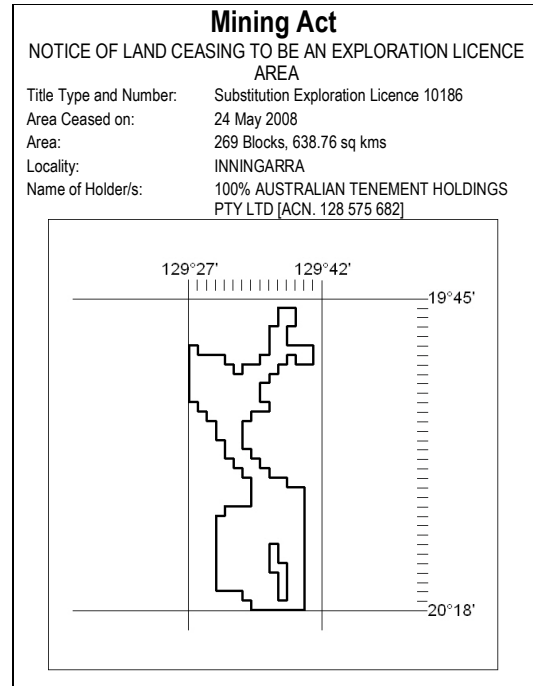
**MN49/08**

**DARWIN**

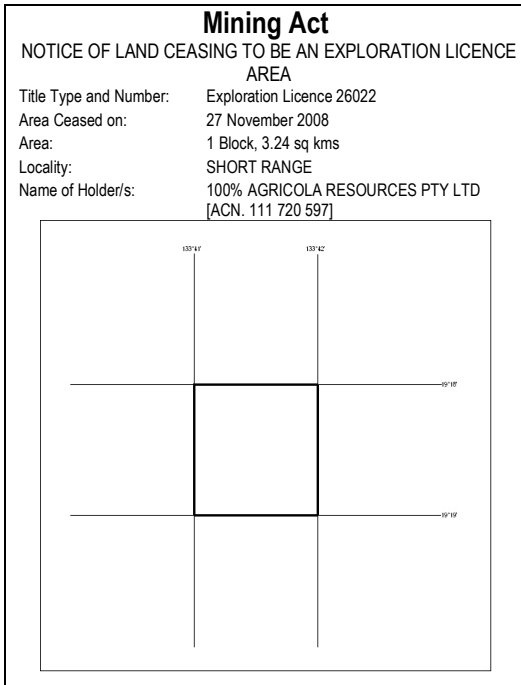
**3 December 2008**



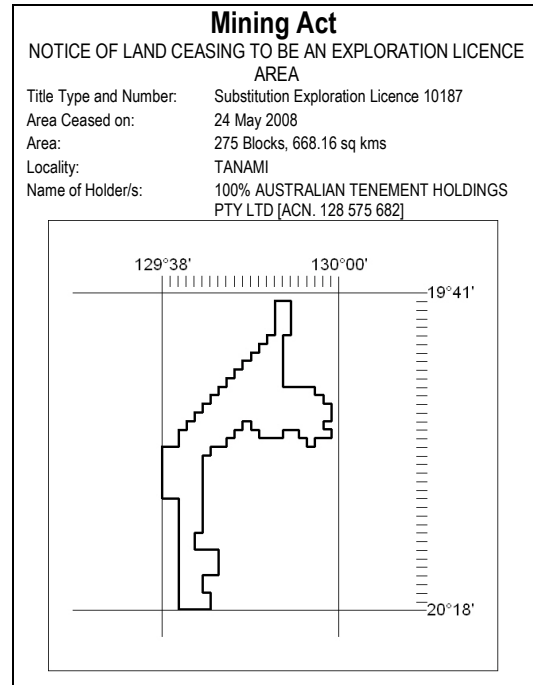
628/08



630/08



629/08



631/08



**MN49/08**

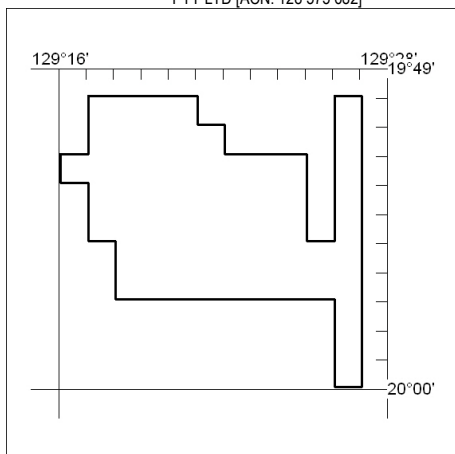
**DARWIN**

**3 December 2008**

### Mining Act

#### NOTICE OF LAND CEASING TO BE AN EXPLORATION LICENCE AREA

Title Type and Number: Substitution Exploration Licence 10188  
 Area Ceased on: 24 May 2008  
 Area: 87 Blocks, 193.78 sq kms  
 Locality: TANAMI  
 Name of Holder/s: 100% AUSTRALIAN TENEMENT HOLDINGS PTY LTD [ACN. 128 575 682]

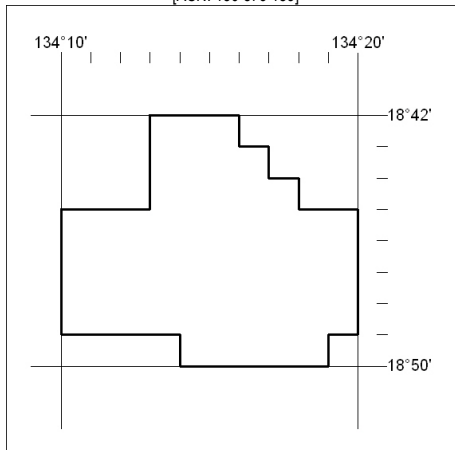


632/08

### Mining Act

#### NOTICE OF GRANT OF AN EXPLORATION LICENCE

Title Type and Number: Exploration Licence 26789  
 Granted: 28 November 2008, for a period of 6 Years  
 Area: 57 Blocks, 185.35 sq kms  
 Locality: BRUNCHILLY  
 Name of Holder/s: 100% NORTHERN PHOSPHATE LIMITED [ACN. 130 879 159]



Area granted depicted above. Excluding therefrom all land that is subject of a mining tenement, or an application for a mining tenement made before the application for the grant of this licence, and excluding all land the subject of a reservation from occupation under the *Mining Act* and all land vested in the Commonwealth of Australia.

633/08