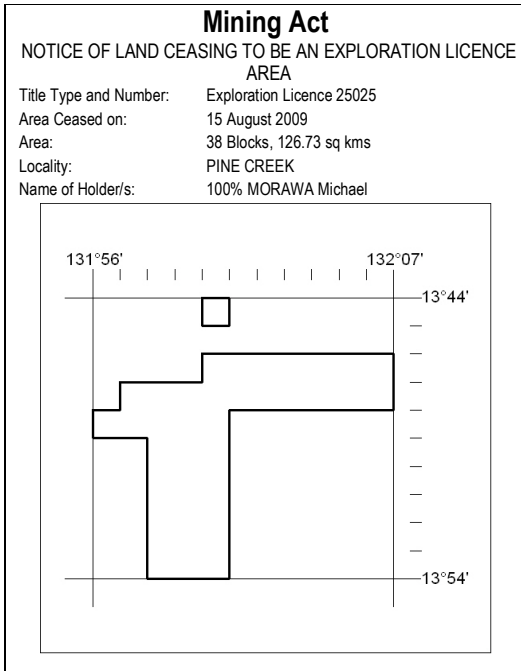





MN45/09

DARWIN

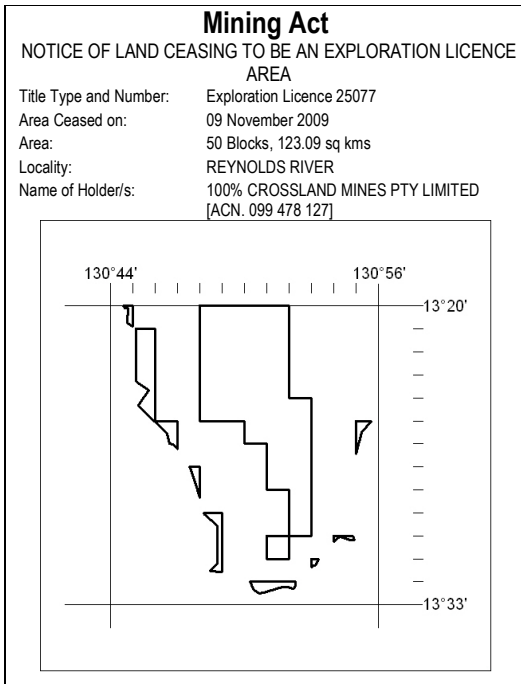
11 November 2009



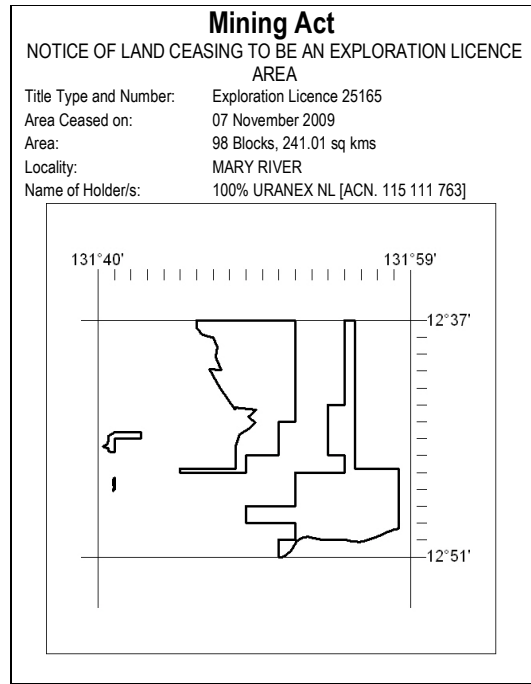
782/09



784/09



783/09



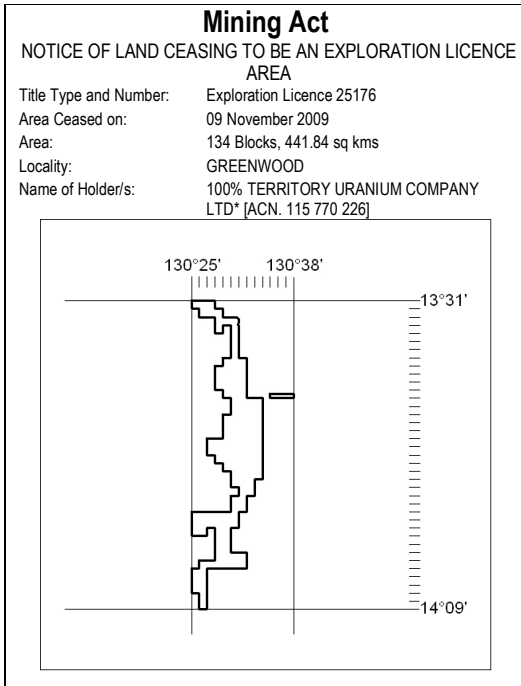
785/09



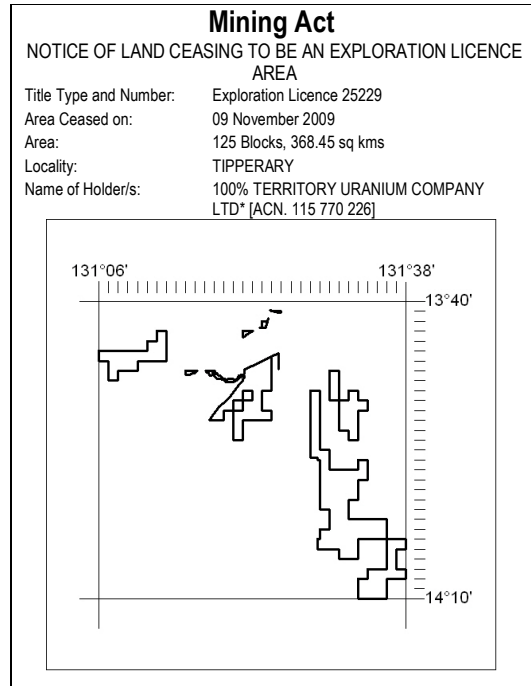
MN45/09

DARWIN

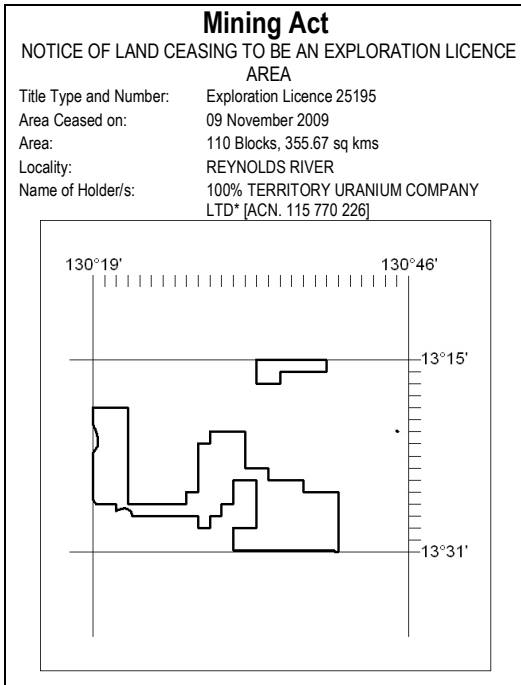
11 November 2009



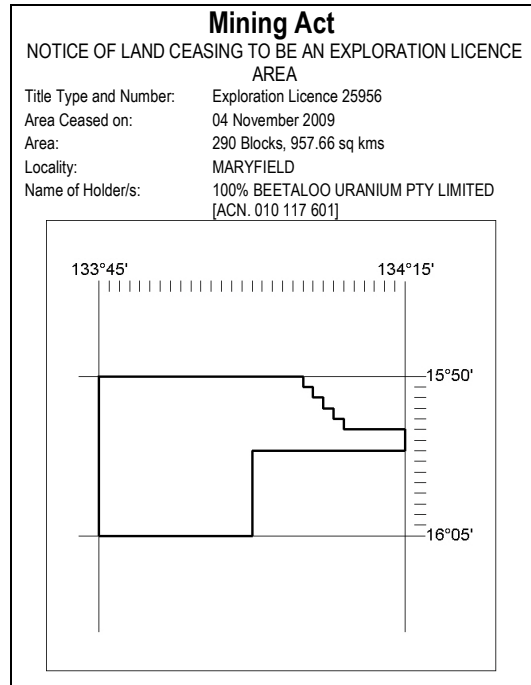
786/09



788/09



787/09



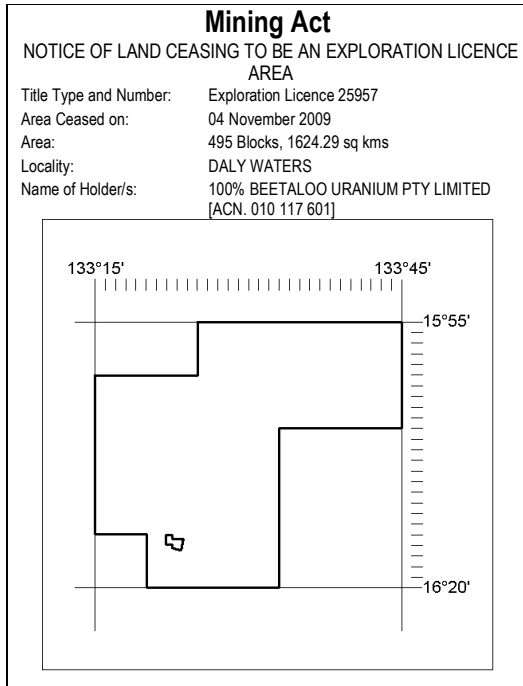
789/09



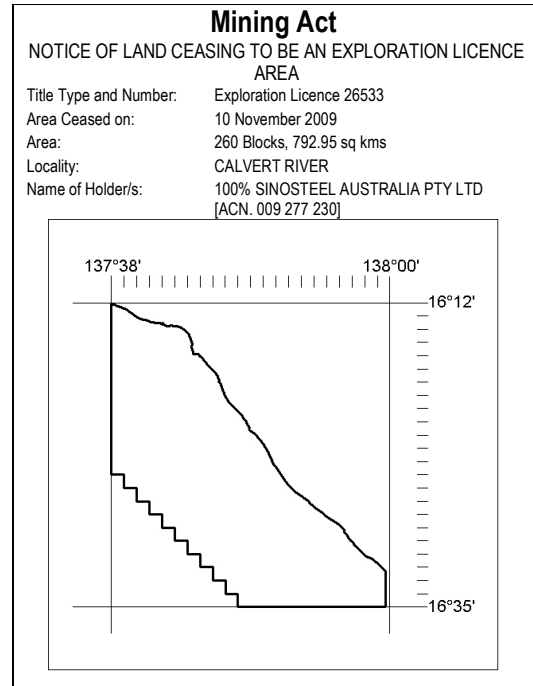
MN45/09

DARWIN

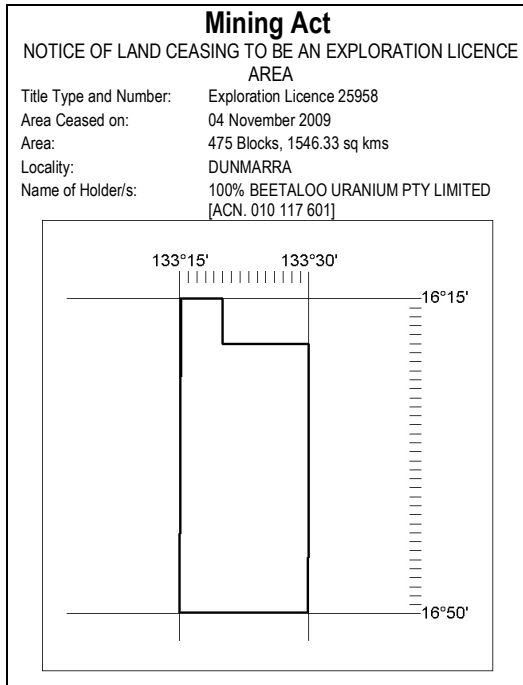
11 November 2009



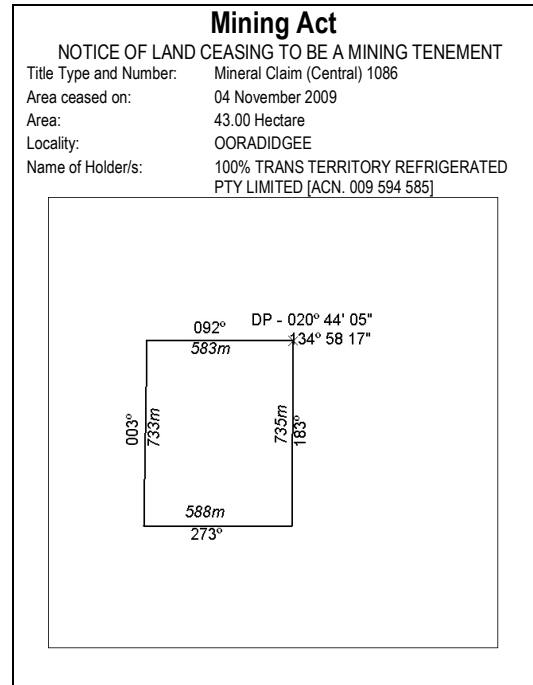
790/09



792/09



791/09



793/09



MN45/09

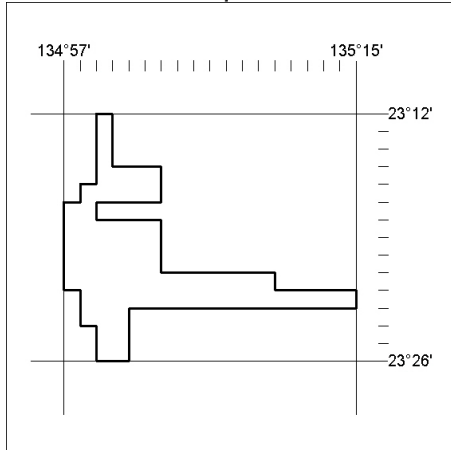
DARWIN

11 November 2009

Mining Act

NOTICE OF GRANT OF AN EXPLORATION LICENCE

Title Type and Number: Exploration Licence 27178
 Granted: 06 November 2009, for a period of 6 Years
 Area: 69 Blocks, 217.59 sq kms
 Locality: QUARTZ
 Name of Holder/s: 100% MITHRIL RESOURCES LTD [ACN. 099 883 922]



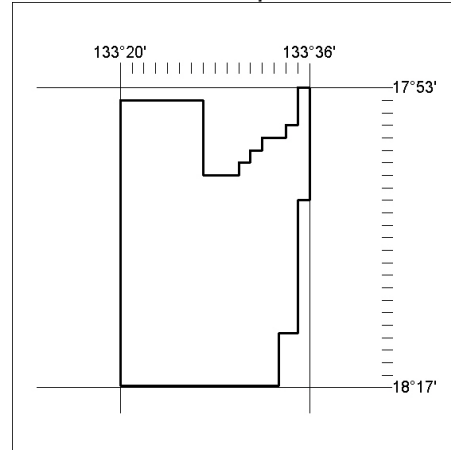
Area granted depicted above. Excluding therefrom all land that is subject of a mining tenement, or an application for a mining tenement made before the application for the grant of this licence, and excluding all land the subject of a reservation from occupation under the *Mining Act* and all land vested in the Commonwealth of Australia.

794/09

Mining Act

NOTICE OF GRANT OF AN EXPLORATION LICENCE

Title Type and Number: Exploration Licence 27190
 Granted: 23 October 2009, for a period of 6 Years
 Area: 315 Blocks, 1144.40 sq kms
 Locality: KEKWICK
 Name of Holder/s: 100% VALE AUSTRALIA EA PTY LTD [ACN. 081 724 101]



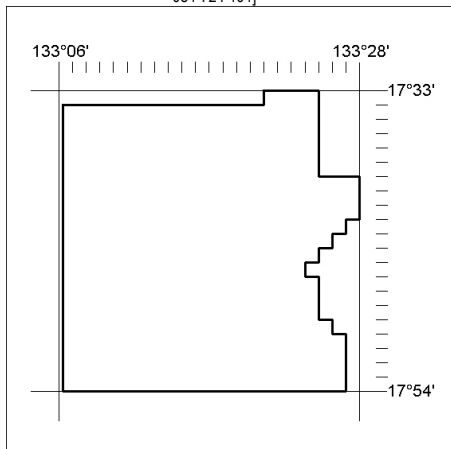
Area granted depicted above. Excluding therefrom all land that is subject of a mining tenement, or an application for a mining tenement made before the application for the grant of this licence, and excluding all land the subject of a reservation from occupation under the *Mining Act* and all land vested in the Commonwealth of Australia.

796/09

Mining Act

NOTICE OF GRANT OF AN EXPLORATION LICENCE

Title Type and Number: Exploration Licence 27187
 Granted: 23 October 2009, for a period of 6 Years
 Area: 404 Blocks, 1616.00 sq kms
 Locality: LAKE WOODS
 Name of Holder/s: 100% VALE AUSTRALIA EA PTY LTD [ACN. 081 724 101]



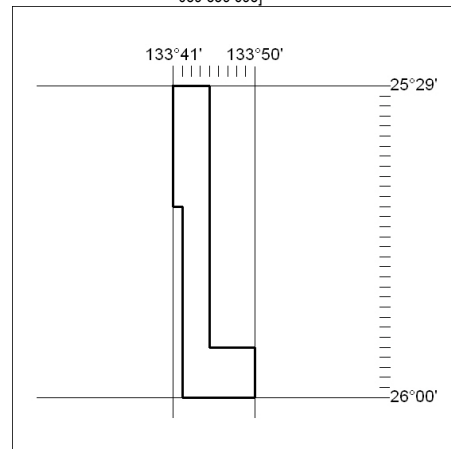
Area granted depicted above. Excluding therefrom all land that is subject of a mining tenement, or an application for a mining tenement made before the application for the grant of this licence, and excluding all land the subject of a reservation from occupation under the *Mining Act* and all land vested in the Commonwealth of Australia.

795/09

Mining Act

NOTICE OF GRANT OF AN EXPLORATION LICENCE

Title Type and Number: Exploration Licence 27218
 Granted: 04 November 2009, for a period of 5 Years
 Area: 130 Blocks, 402.10 sq kms
 Locality: UMBEARA
 Name of Holder/s: 100% TRI-STAR ENERGY COMPANY [ACN. 089 539 695]



Area granted depicted above. Excluding therefrom all land that is subject of a mining tenement, or an application for a mining tenement made before the application for the grant of this licence, and excluding all land the subject of a reservation from occupation under the *Mining Act* and all land vested in the Commonwealth of Australia.

797/09



MN45/09

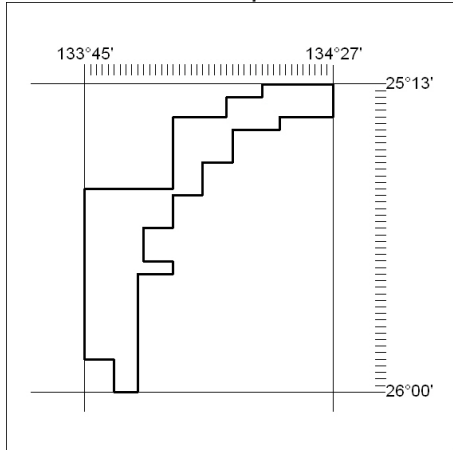
DARWIN

11 November 2009

Mining Act

NOTICE OF GRANT OF AN EXPLORATION LICENCE

Title Type and Number: Exploration Licence 27219
 Granted: 04 November 2009, for a period of 5 Years
 Area: 496 Blocks, 1536.73 sq kms
 Locality: UMBEARA
 Name of Holder/s: 100% TRI-STAR ENERGY COMPANY [ACN. 089 539 695]



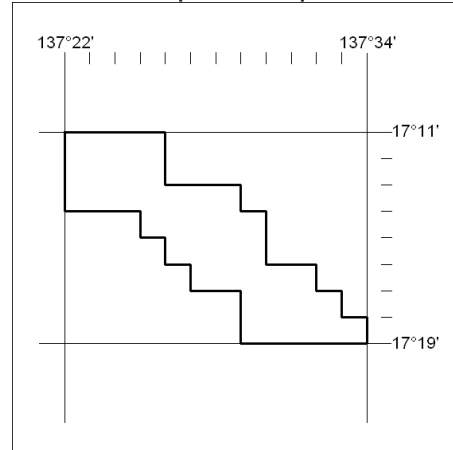
Area granted depicted above. Excluding therefrom all land that is subject of a mining tenement, or an application for a mining tenement made before the application for the grant of this licence, and excluding all land the subject of a reservation from occupation under the *Mining Act* and all land vested in the Commonwealth of Australia.

798/09

Mining Act

NOTICE OF GRANT OF AN EXPLORATION LICENCE

Title Type and Number: Exploration Licence 27240
 Granted: 09 November 2009, for a period of 6 Years
 Area: 38 Blocks, 124.64 sq kms
 Locality: CALVERT HILLS
 Name of Holder/s: 100% REDBANK OPERATIONS PTY LTD* [ACN. 109 362 165]



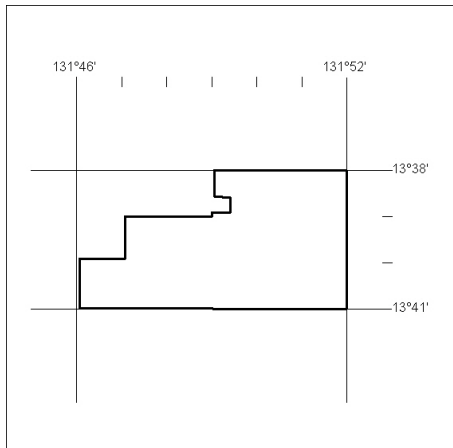
Area granted depicted above. Excluding therefrom all land that is subject of a mining tenement, or an application for a mining tenement made before the application for the grant of this licence, and excluding all land the subject of a reservation from occupation under the *Mining Act* and all land vested in the Commonwealth of Australia.

800/09

Mining Act

NOTICE OF GRANT OF AN EXPLORATION LICENCE

Title Type and Number: Exploration Licence 27223
 Granted: 06 November 2009, for a period of 6 Years
 Area: 15 Blocks, 45.77 sq kms
 Locality: PINE CREEK
 Name of Holder/s: 100% MORAWA Michael



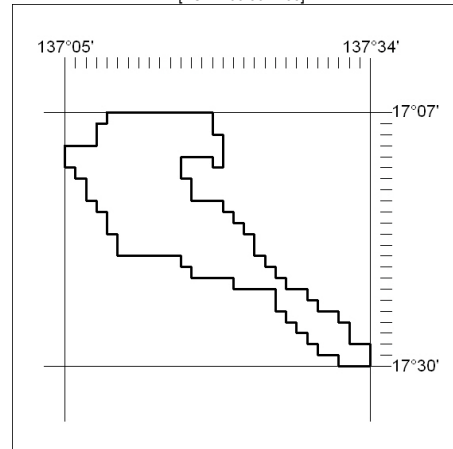
Area granted depicted above. Excluding therefrom all land that is subject of a mining tenement, or an application for a mining tenement made before the application for the grant of this licence, and excluding all land the subject of a reservation from occupation under the *Mining Act* and all land vested in the Commonwealth of Australia.

799/09

Mining Act

NOTICE OF GRANT OF AN EXPLORATION LICENCE

Title Type and Number: Exploration Licence 27241
 Granted: 09 November 2009, for a period of 6 Years
 Area: 203 Blocks, 665.68 sq kms
 Locality: CALVERT HILLS
 Name of Holder/s: 100% REDBANK OPERATIONS PTY LTD* [ACN. 109 362 165]



Area granted depicted above. Excluding therefrom all land that is subject of a mining tenement, or an application for a mining tenement made before the application for the grant of this licence, and excluding all land the subject of a reservation from occupation under the *Mining Act* and all land vested in the Commonwealth of Australia.

801/09



MN45/09

DARWIN

11 November 2009

Mining Act

NOTICE OF GRANT OF AN EXPLORATION LICENCE

Title Type and Number: Exploration Licence 27242
 Granted: 06 November 2009, for a period of 6 Years
 Area: 6 Blocks, 20.03 sq kms
 Locality: PINE CREEK
 Name of Holder/s: 100% MORAWA Michael

Area granted depicted above. Excluding therefrom all land that is subject of a mining tenement, or an application for a mining tenement made before the application for the grant of this licence, and excluding all land the subject of a reservation from occupation under the *Mining Act* and all land vested in the Commonwealth of Australia.

802/09

Mining Act

NOTICE OF GRANT OF AN EXPLORATION LICENCE

Title Type and Number: Exploration Licence 27288
 Granted: 06 November 2009, for a period of 3 Years
 Area: 2 Blocks, 3.43 sq kms
 Locality: PINE CREEK
 Name of Holder/s: 100% TROW David

Area granted depicted above. Excluding therefrom all land that is subject of a mining tenement, or an application for a mining tenement made before the application for the grant of this licence, and excluding all land the subject of a reservation from occupation under the *Mining Act* and all land vested in the Commonwealth of Australia.

804/09

Mining Act

NOTICE OF GRANT OF AN EXPLORATION LICENCE

Title Type and Number: Exploration Licence 27243
 Granted: 06 November 2009, for a period of 6 Years
 Area: 96 Blocks, 288.27 sq kms
 Locality: BRAHMA
 Name of Holder/s: 100% MITHRIL RESOURCES LTD [ACN. 099 883 922]

Area granted depicted above. Excluding therefrom all land that is subject of a mining tenement, or an application for a mining tenement made before the application for the grant of this licence, and excluding all land the subject of a reservation from occupation under the *Mining Act* and all land vested in the Commonwealth of Australia.

803/09

Mining Act

NOTICE OF GRANT OF AN EXPLORATION LICENCE

Title Type and Number: Exploration Licence 27317
 Granted: 09 November 2009, for a period of 6 Years
 Area: 8 Blocks, 26.13 sq kms
 Locality: HELEN
 Name of Holder/s: 100% CROSSLAND DIAMONDS PTY LTD [ACN. 099 478 074]

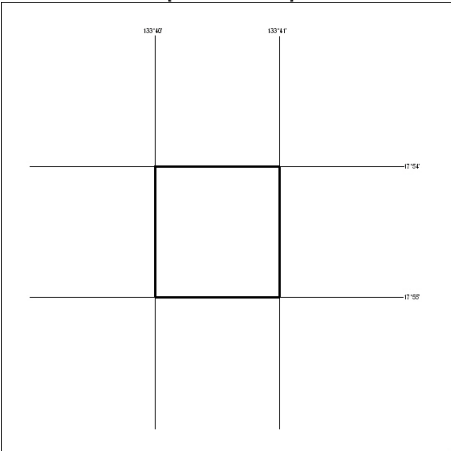
Area granted depicted above. Excluding therefrom all land that is subject of a mining tenement, or an application for a mining tenement made before the application for the grant of this licence, and excluding all land the subject of a reservation from occupation under the *Mining Act* and all land vested in the Commonwealth of Australia.

805/09

Mining Act

NOTICE OF GRANT OF AN EXPLORATION LICENCE

Title Type and Number: Exploration Licence 27318
 Granted: 09 November 2009, for a period of 2 Years
 Area: 1 Block, 3.27 sq kms
 Locality: ELLIOTT
 Name of Holder/s: 100% CROSSSLAND DIAMONDS PTY LTD
 [ACN. 099 478 074]



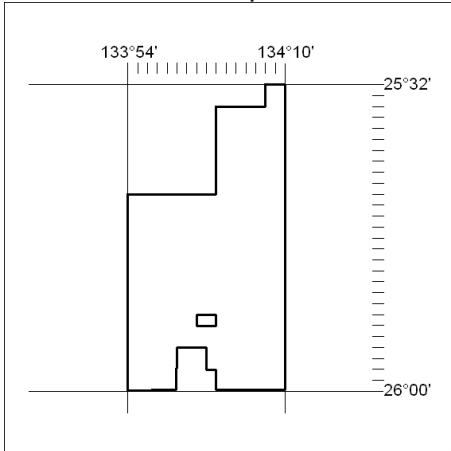
Area granted depicted above. Excluding therefrom all land that is subject of a mining tenement, or an application for a mining tenement made before the application for the grant of this licence, and excluding all land the subject of a reservation from occupation under the *Mining Act* and all land vested in the Commonwealth of Australia.

806/09

Mining Act

NOTICE OF GRANT OF AN EXPLORATION LICENCE

Title Type and Number: Exploration Licence 27348
 Granted: 04 November 2009, for a period of 6 Years
 Area: 332 Blocks, 1022.26 sq kms
 Locality: BEDDOME
 Name of Holder/s: 100% TRI-STAR ENERGY COMPANY [ACN. 089 539 695]



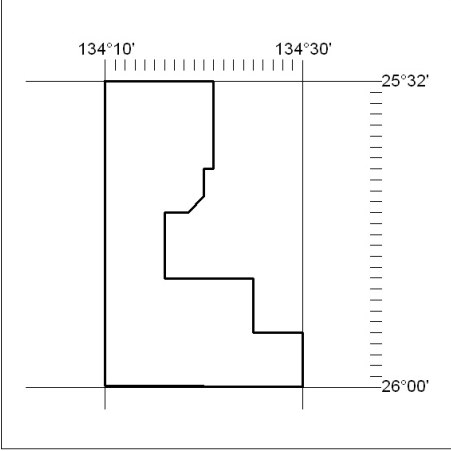
Area granted depicted above. Excluding therefrom all land that is subject of a mining tenement, or an application for a mining tenement made before the application for the grant of this licence, and excluding all land the subject of a reservation from occupation under the *Mining Act* and all land vested in the Commonwealth of Australia.

808/09

Mining Act

NOTICE OF GRANT OF AN EXPLORATION LICENCE

Title Type and Number: Exploration Licence 27347
 Granted: 04 November 2009, for a period of 6 Years
 Area: 339 Blocks, 1038.45 sq kms
 Locality: BEDDOME
 Name of Holder/s: 100% TRI-STAR ENERGY COMPANY [ACN. 089 539 695]



Area granted depicted above. Excluding therefrom all land that is subject of a mining tenement, or an application for a mining tenement made before the application for the grant of this licence, and excluding all land the subject of a reservation from occupation under the *Mining Act* and all land vested in the Commonwealth of Australia.

807/09