



MN43/09

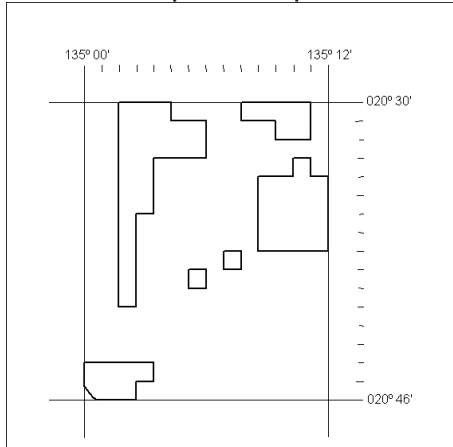
DARWIN

28 October 2009

Mining Act

NOTICE OF LAND CEASING TO BE AN EXPLORATION LICENCE AREA

Title Type and Number: Authorisation Under Sect 178 (Central) for EL 74
 Area Ceased on: 22 July 2009
 Area: Blocks, 179.27 sq kms
 Locality: HATCHES
 Name of Holder/s: 100% ARAFURA RESOURCES LIMITED [ACN. 080 933 455]

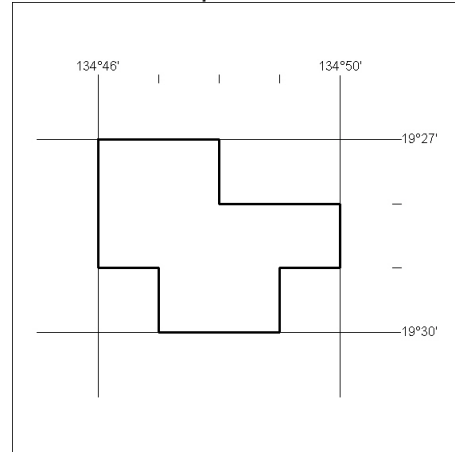


755/09

Mining Act

NOTICE OF LAND CEASING TO BE AN EXPLORATION LICENCE AREA

Title Type and Number: Exploration Licence 24007
 Area Ceased on: 08 October 2009
 Area: 8 Blocks, 25.90 sq kms
 Locality: BARKLY
 Name of Holder/s: 100% RED METAL LIMITED [ACN. 103 367 684]

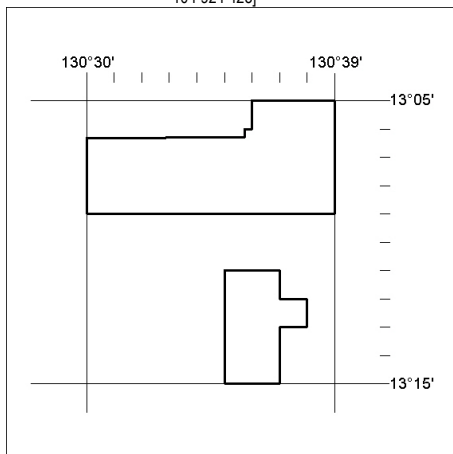


757/09

Mining Act

NOTICE OF LAND CEASING TO BE AN EXPLORATION LICENCE AREA

Title Type and Number: Exploration Licence 23619
 Area Ceased on: 21 October 2009
 Area: 39 Blocks, 124.45 sq kms
 Locality: REYNOLDS RIVER
 Name of Holder/s: 100% DISCOVERY METALS LIMITED* [ACN. 104 924 423]

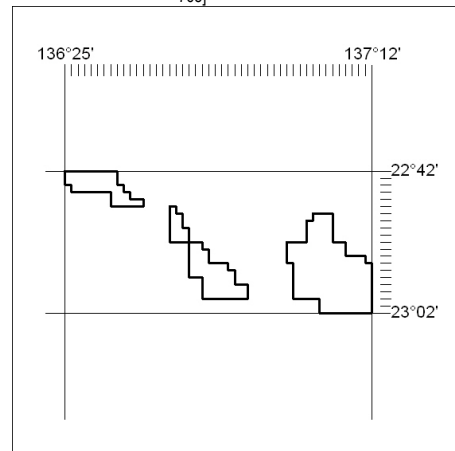


756/09

Mining Act

NOTICE OF LAND CEASING TO BE AN EXPLORATION LICENCE AREA

Title Type and Number: Exploration Licence 25092
 Area Ceased on: 02 October 2009
 Area: 204 Blocks, 645.42 sq kms
 Locality: TARLTON
 Name of Holder/s: 100% MINCOR ZINC PTY LTD [ACN. 120 024 768]




758/09



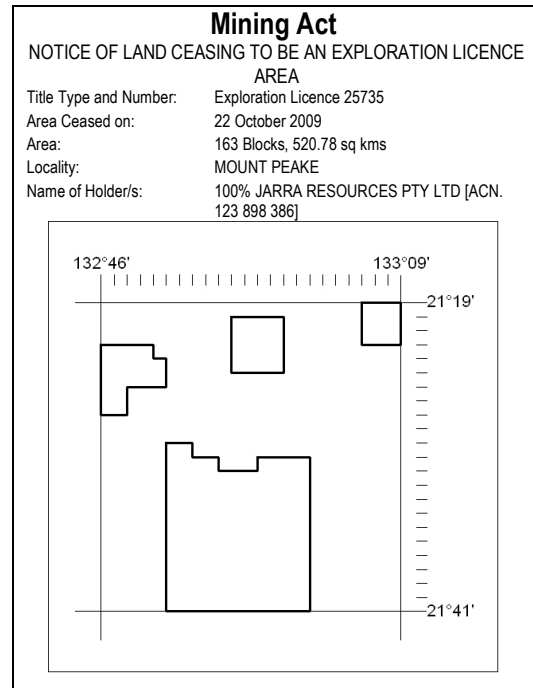
MN43/09

DARWIN


28 October 2009



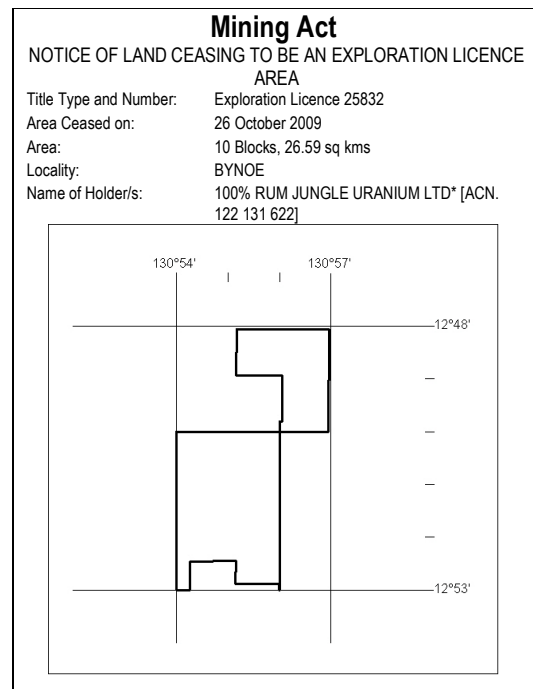
759/09



761/09



760/09



762/09



MN43/09

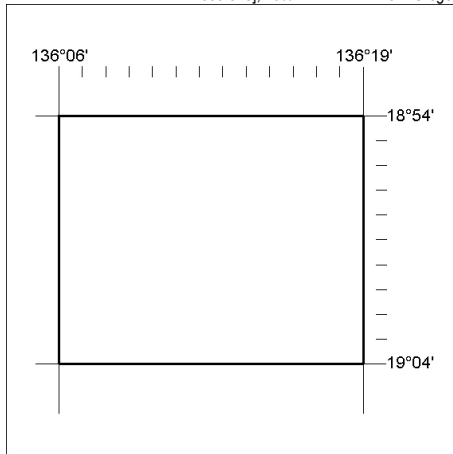
DARWIN

28 October 2009

Mining Act

NOTICE OF LAND CEASING TO BE AN EXPLORATION LICENCE AREA

Title Type and Number: Exploration Licence 26110
 Area Ceased on: 20 October 2009
 Area: 130 Blocks, 422.21 sq kms
 Locality: BOREE
 Name of Holder/s: 60% BENHALL RESOURCES LIMITED [ACN. 122 839 525], 40% PARNWELL Ian Gregory

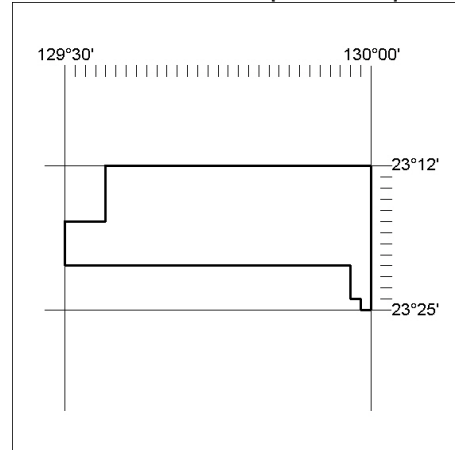


763/09

Mining Act

NOTICE OF GRANT OF AN EXPLORATION LICENCE

Title Type and Number: Exploration Licence 10074
 Granted: 19 October 2009, for a period of 6 Years
 Area: 257 Blocks, 810.93 sq kms
 Locality: WILLIE
 Name of Holder/s: 100% SOUTHERN TANAMI EXPLORATION PTY LIMITED [ACN. 073 541 287]



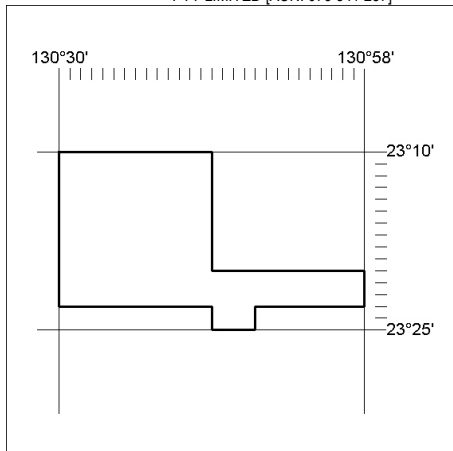
Area granted depicted above. Excluding therefrom all land that is subject of a mining tenement, or an application for a mining tenement made before the application for the grant of this licence, and excluding all land the subject of a reservation from occupation under the *Mining Act* and all land vested in the Commonwealth of Australia.

765/09

Mining Act

NOTICE OF GRANT OF AN EXPLORATION LICENCE

Title Type and Number: Exploration Licence 10073
 Granted: 19 October 2009, for a period of 6 Years
 Area: 232 Blocks, 747.00 sq kms
 Locality: KUTA KUTA
 Name of Holder/s: 100% SOUTHERN TANAMI EXPLORATION PTY LIMITED [ACN. 073 541 287]



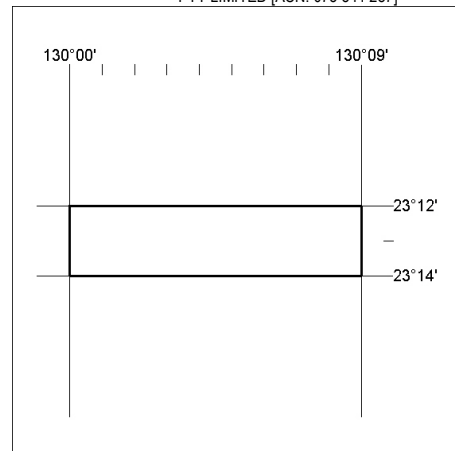
Area granted depicted above. Excluding therefrom all land that is subject of a mining tenement, or an application for a mining tenement made before the application for the grant of this licence, and excluding all land the subject of a reservation from occupation under the *Mining Act* and all land vested in the Commonwealth of Australia.

764/09

Mining Act

NOTICE OF GRANT OF AN EXPLORATION LICENCE

Title Type and Number: Exploration Licence 10075
 Granted: 19 October 2009, for a period of 6 Years
 Area: 18 Blocks, 58.00 sq kms
 Locality: RENNIE
 Name of Holder/s: 100% SOUTHERN TANAMI EXPLORATION PTY LIMITED [ACN. 073 541 287]



Area granted depicted above. Excluding therefrom all land that is subject of a mining tenement, or an application for a mining tenement made before the application for the grant of this licence, and excluding all land the subject of a reservation from occupation under the *Mining Act* and all land vested in the Commonwealth of Australia.

766/09



MN43/09

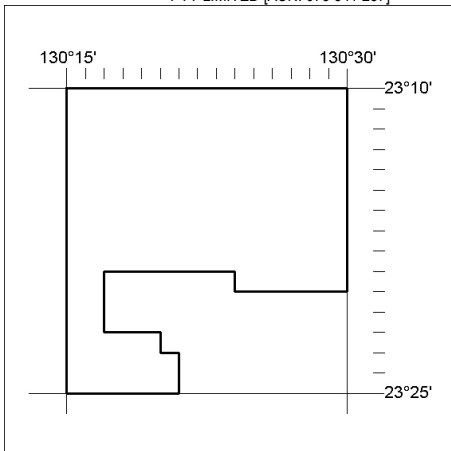
DARWIN

28 October 2009

Mining Act

NOTICE OF GRANT OF AN EXPLORATION LICENCE

Title Type and Number: Exploration Licence 10076
Granted: 19 October 2009, for a period of 6 Years
Area: 164 Blocks, 528.00 sq kms
Locality: RENNIE
Name of Holder/s: 100% SOUTHERN TANAMI EXPLORATION
PTY LIMITED [ACN. 073 541 287]



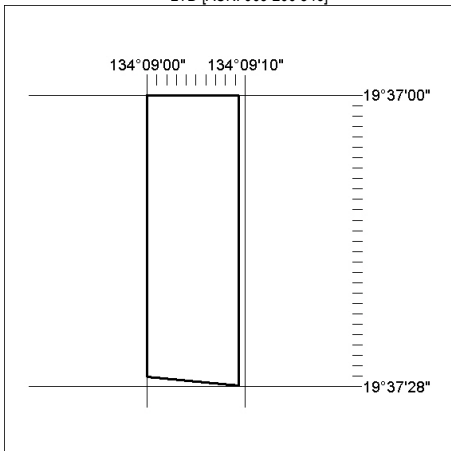
Area granted depicted above. Excluding therefrom all land that is subject of a mining tenement, or an application for a mining tenement made before the application for the grant of this licence, and excluding all land the subject of a reservation from occupation under the *Mining Act* and all land vested in the Commonwealth of Australia.

767/09

Mining Act

NOTICE OF GRANT OF AN EXPLORATION LICENCE

Title Type and Number: Exploration Licence 27164
Granted: 19 October 2009, for a period of 2 Years
Area: 1 Block, 0.23 sq kms
Locality: TENNANT CREEK
Name of Holder/s: 100% GIANTS REEF EXPLORATION PTY
LTD [ACN. 009 200 346]



Area granted depicted above. Excluding therefrom all land that is subject of a mining tenement, or an application for a mining tenement made before the application for the grant of this licence, and excluding all land the subject of a reservation from occupation under the *Mining Act* and all land vested in the Commonwealth of Australia.

768/09