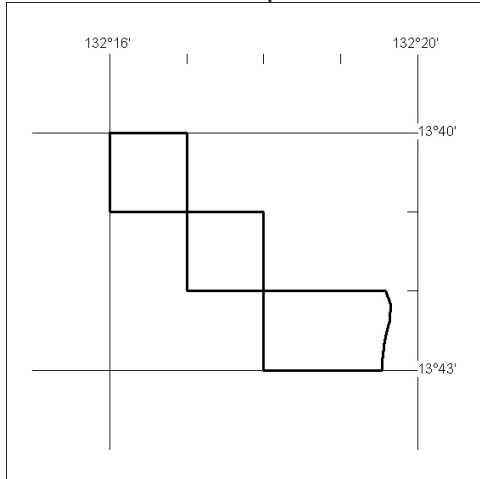




Mining Act

NOTICE OF LAND CEASING TO BE AN EXPLORATION LICENCE AREA

Title Type and Number: Exploration Licence 10004
 Area Ceased on: 29 September 2009
 Area: 4 Blocks, 12.00 sq kms
 Locality: RANFORD HILL
 Name of Holder/s: 100% SEGUE RESOURCES LIMITED [ACN. 112 609 846]

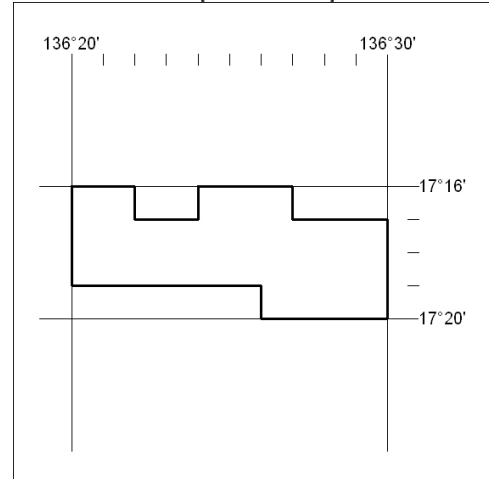


695/09

Mining Act

NOTICE OF LAND CEASING TO BE AN EXPLORATION LICENCE AREA

Title Type and Number: Exploration Licence 24500
 Area Ceased on: 29 August 2009
 Area: 29 Blocks, 95.10 sq kms
 Locality: LANCEWOOD
 Name of Holder/s: 100% NORTH AUSTRALIAN DIAMONDS LTD * [ACN. 009 153 119]

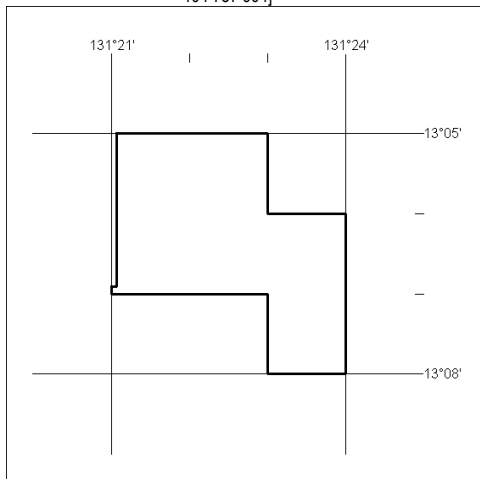


697/09

Mining Act

NOTICE OF LAND CEASING TO BE AN EXPLORATION LICENCE AREA

Title Type and Number: Exploration Licence 24142
 Area Ceased on: 04 October 2009
 Area: 6 Blocks, 19.60 sq kms
 Locality: BATCHELOR
 Name of Holder/s: 100% AUSTRALASIA GOLD LIMITED [ACN. 104 757 904]

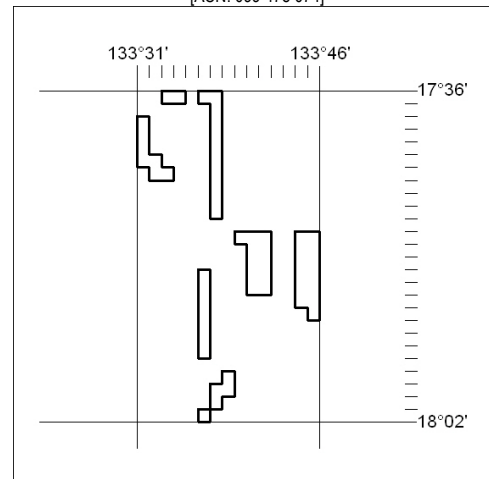


696/09

Mining Act

NOTICE OF LAND CEASING TO BE AN EXPLORATION LICENCE AREA

Title Type and Number: Exploration Licence 24520
 Area Ceased on: 03 October 2009
 Area: 56 Blocks, 183.13 sq kms
 Locality: ELLIOTT
 Name of Holder/s: 100% CROSSLAND DIAMONDS PTY LTD [ACN. 099 478 074]



698/09



MN40/09

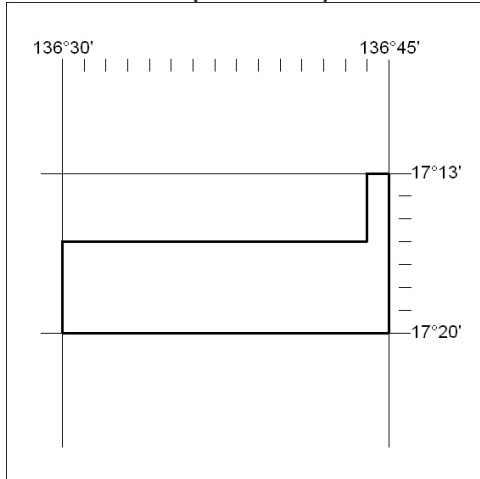
DARWIN

07 October 2009

Mining Act

NOTICE OF LAND CEASING TO BE AN EXPLORATION LICENCE AREA

Title Type and Number: Exploration Licence 24737
 Area Ceased on: 08 August 2009
 Area: 63 Blocks, 206.67 sq kms
 Locality: SURPRISE CREEK
 Name of Holder/s: 100% NORTH AUSTRALIAN DIAMONDS LTD
 * [ACN. 009 153 119]

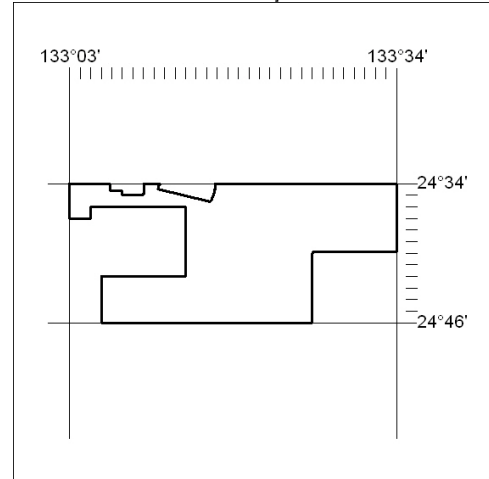


699/09

Mining Act

NOTICE OF LAND CEASING TO BE AN EXPLORATION LICENCE AREA

Title Type and Number: Exploration Licence 24961
 Area Ceased on: 05 October 2009
 Area: 244 Blocks, 745.82 sq kms
 Locality: HENBURY
 Name of Holder/s: 100% NORTHERN MINING LIMITED [ACN. 113 654 229]

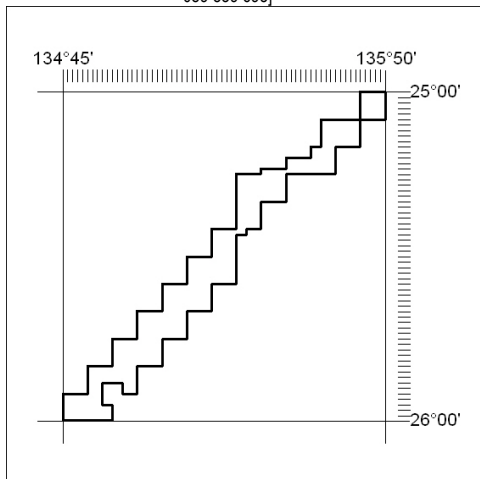


701/09

Mining Act

NOTICE OF LAND CEASING TO BE AN EXPLORATION LICENCE AREA

Title Type and Number: Exploration Licence 24918
 Area Ceased on: 05 October 2009
 Area: 500 Blocks, 1546.84 sq kms
 Locality: McDILLS
 Name of Holder/s: 100% TRI-STAR ENERGY COMPANY [ACN. 089 539 695]

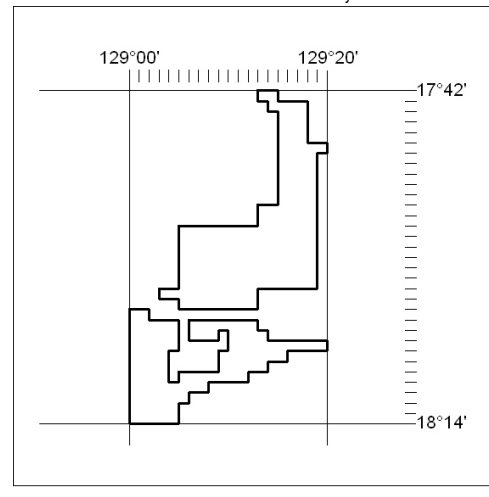


700/09

Mining Act

NOTICE OF LAND CEASING TO BE AN EXPLORATION LICENCE AREA

Title Type and Number: Exploration Licence 25084
 Area Ceased on: 03 October 2009
 Area: 250 Blocks, 816.58 sq kms
 Locality: NAPIER
 Name of Holder/s: 100% MARTIN Anthony Ernest



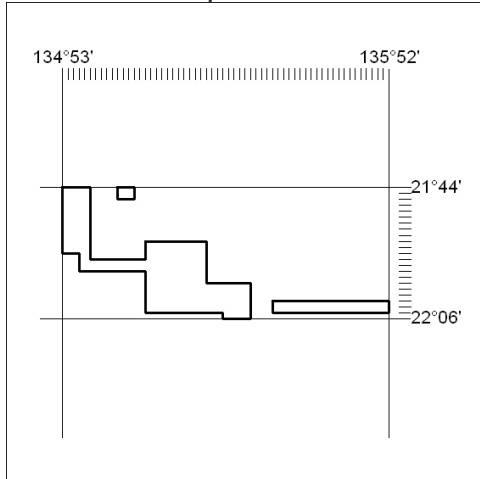
702/09



Mining Act

NOTICE OF LAND CEASING TO BE AN EXPLORATION LICENCE AREA

Title Type and Number: Exploration Licence 25090
 Area Ceased on: 02 October 2009
 Area: 306 Blocks, 974.70 sq kms
 Locality: AMMAROO
 Name of Holder/s: 100% MINCOR ZINC PTY LTD [ACN. 120 024 768]

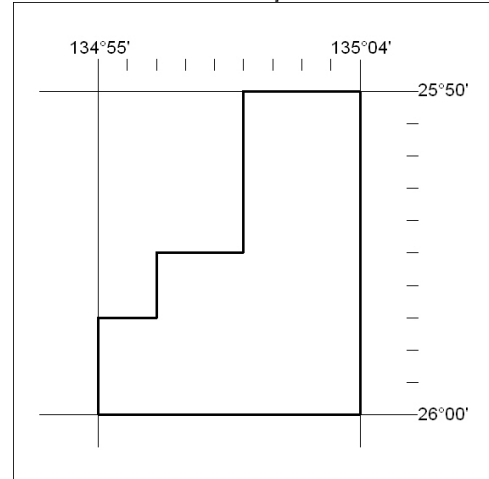


703/09

Mining Act

NOTICE OF LAND CEASING TO BE AN EXPLORATION LICENCE AREA

Title Type and Number: Exploration Licence 25245
 Area Ceased on: 05 October 2009
 Area: 61 Blocks, 188.43 sq kms
 Locality: McDILLS
 Name of Holder/s: 100% TRI-STAR ENERGY COMPANY [ACN. 089 539 695]

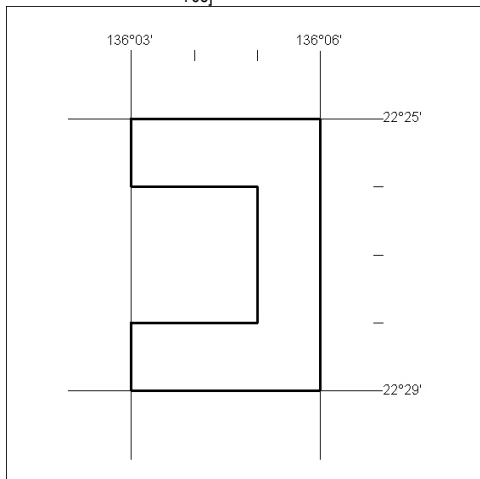


705/09

Mining Act

NOTICE OF LAND CEASING TO BE AN EXPLORATION LICENCE AREA

Title Type and Number: Exploration Licence 25143
 Area Ceased on: 02 October 2009
 Area: 8 Blocks, 25.39 sq kms
 Locality: LUCY
 Name of Holder/s: 100% MINCOR ZINC PTY LTD [ACN. 120 024 768]

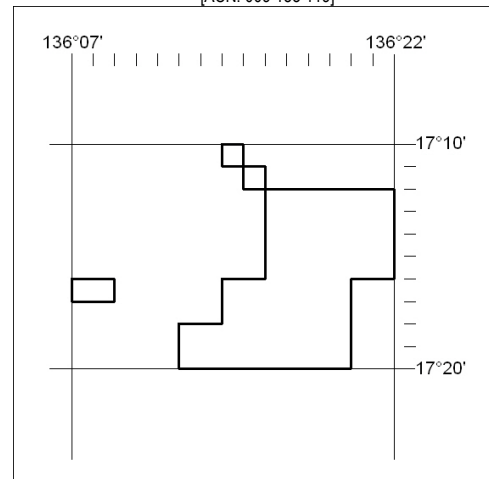


704/09

Mining Act

NOTICE OF LAND CEASING TO BE AN EXPLORATION LICENCE AREA

Title Type and Number: Exploration Licence 25676
 Area Ceased on: 23 August 2009
 Area: 56 Blocks, 183.68 sq kms
 Locality: LANCEWOOD
 Name of Holder/s: 100% NORTH AUSTRALIAN DIAMONDS LTD * [ACN. 009 153 119]



706/09



MN40/09

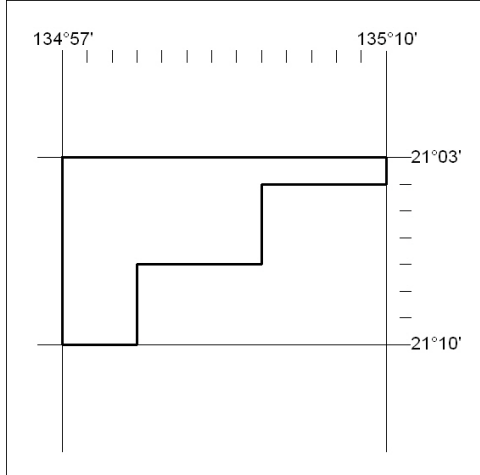
DARWIN

07 October 2009

Mining Act

NOTICE OF LAND CEASING TO BE AN EXPLORATION LICENCE AREA

Title Type and Number: Exploration Licence 25691
 Area Ceased on: 03 October 2009
 Area: 46 Blocks, 147.41 sq kms
 Locality: ELKEDRA
 Name of Holder/s: 100% TIANDA RESOURCES (AUSTRALIA) PTY. LTD. [ACN. 121 166 274]

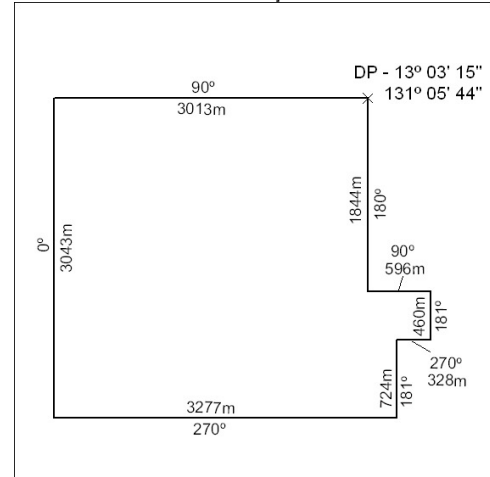


707/09

Mining Act

NOTICE OF LAND CEASING TO BE AN EXPLORATION RETENTION LICENCE

Title Type and Number: Exploration Retention Licence 134
 Area ceased on: 02 October 2009
 Area: 968.00 Hectares
 Locality: BATCHELOR
 Name of Holder/s: 100% KORAB RESOURCES LIMITED [ACN. 082 140 252]

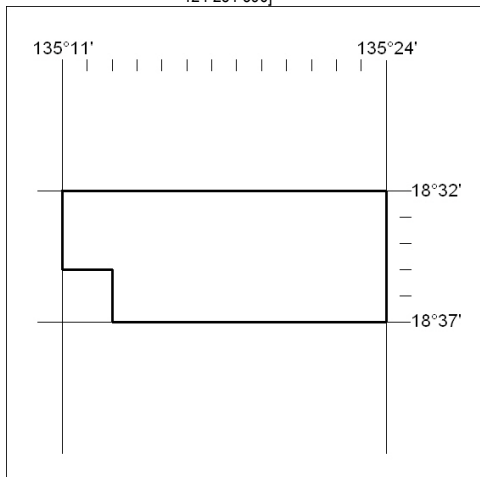


709/09

Mining Act

NOTICE OF LAND CEASING TO BE AN EXPLORATION LICENCE AREA

Title Type and Number: Exploration Licence 25992
 Area Ceased on: 05 October 2009
 Area: 61 Blocks, 198.57 sq kms
 Locality: ROCKHAMPTON DOWNS
 Name of Holder/s: 100% URAMET MINERALS LIMITED [ACN. 124 251 396]

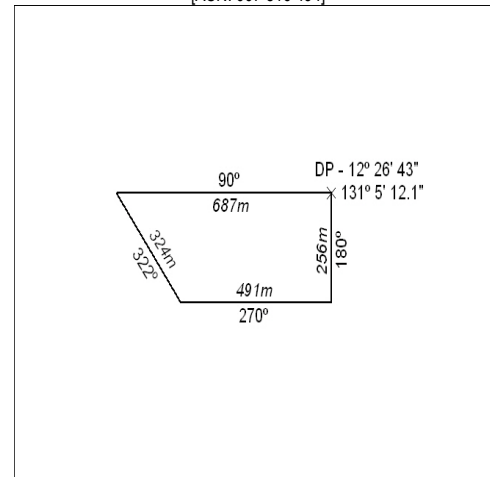


708/09

Mining Act

NOTICE OF GRANT OF A MINING TENEMENT

Title Type and Number: Extractive Mineral Permit 27220
 Granted: 25 September 2009, for a period of 2 Years
 Area: 16.00 Hectares
 Locality: KOOLPINYAH
 Name of Holder/s: 100% BORAL RESOURCES (SA) LIMITED * [ACN. 007 516 494]



710/09