



MN39/09

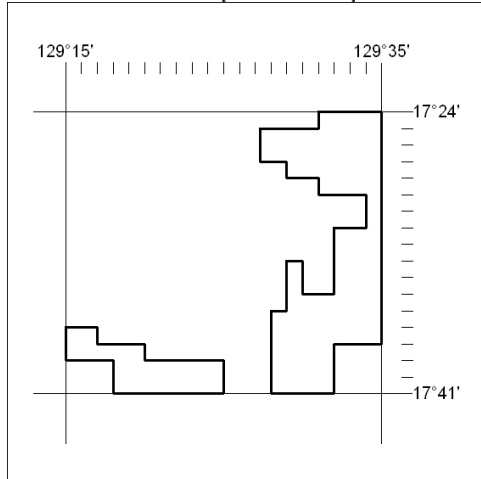
DARWIN

30 September 2009

Mining Act

NOTICE OF LAND CEASING TO BE AN EXPLORATION LICENCE AREA

Title Type and Number: Exploration Licence 10096
 Area Ceased on: 15 September 2009
 Area: 99 Blocks, 322.14 sq kms
 Locality: NAPIER
 Name of Holder/s: 100% KAJEENA MINING COMPANY PTY. LTD. [ACN. 080 270 471]

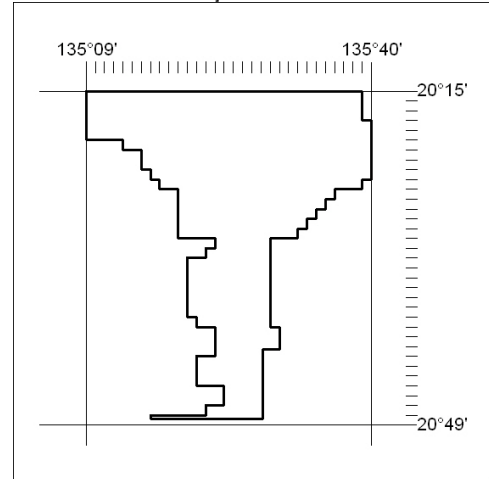


677/09

Mining Act

NOTICE OF LAND CEASING TO BE AN EXPLORATION LICENCE AREA

Title Type and Number: Exploration Licence 24604
 Area Ceased on: 22 September 2009
 Area: 500 Blocks, 1561.64 sq kms
 Locality: EPENARRA
 Name of Holder/s: 100% ATOM ENERGY LTD [ACN. 123 629 863]

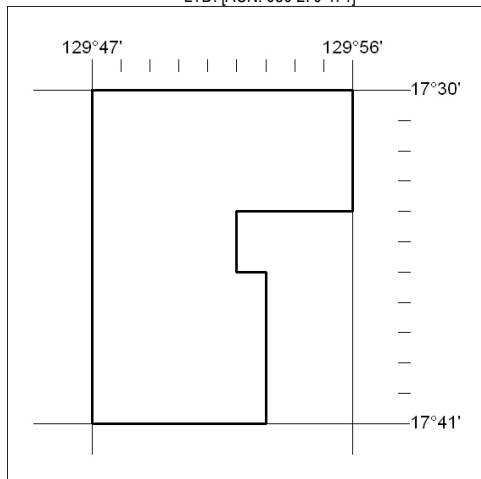


679/09

Mining Act

NOTICE OF LAND CEASING TO BE AN EXPLORATION LICENCE AREA

Title Type and Number: Exploration Licence 10097
 Area Ceased on: 15 September 2009
 Area: 76 Blocks, 248.82 sq kms
 Locality: INVERWAY
 Name of Holder/s: 100% KAJEENA MINING COMPANY PTY. LTD. [ACN. 080 270 471]

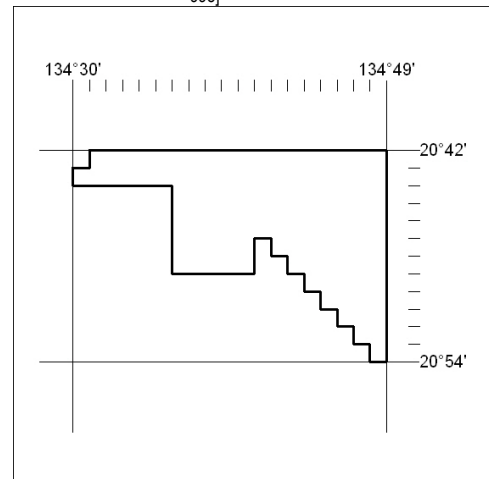


678/09

Mining Act

NOTICE OF LAND CEASING TO BE AN EXPLORATION LICENCE AREA

Title Type and Number: Exploration Licence 24823
 Area Ceased on: 02 August 2009
 Area: 114 Blocks, 365.96 sq kms
 Locality: DAVENPORT RANGE
 Name of Holder/s: 100% HALE ENERGY LIMITED [ACN. 114 933 998]



680/09



MN39/09

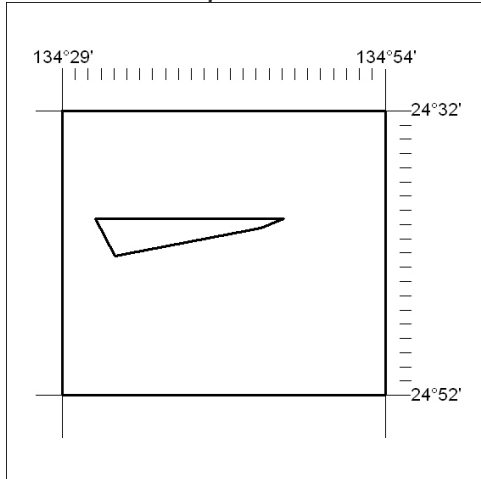
DARWIN

30 September 2009

Mining Act

NOTICE OF LAND CEASING TO BE AN EXPLORATION LICENCE AREA

Title Type and Number: Exploration Licence 25960
 Area Ceased on: 23 September 2009
 Area: 493 Blocks, 1494.77 sq kms
 Locality: PILLAR RANGE
 Name of Holder/s: 100% HOLOCENE PTY LTD [ACN. 102 135 339]

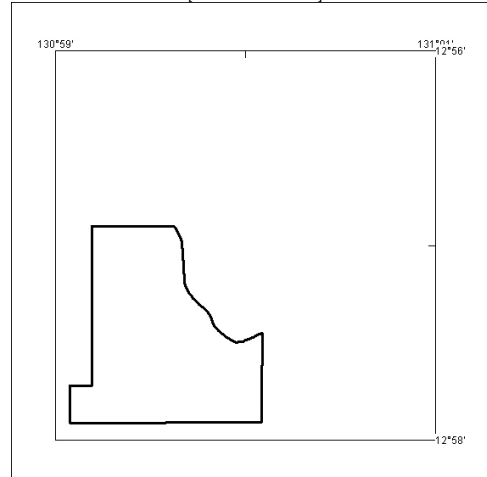


681/09

Mining Act

NOTICE OF GRANT OF AN EXPLORATION LICENCE

Title Type and Number: Exploration Licence 27005
 Granted: 07 September 2009, for a period of 4 Years
 Area: 3 Blocks, 2.40 sq kms
 Locality: BYNOE
 Name of Holder/s: 100% COMPASS RESOURCES LIMITED* [ACN. 010 536 820]



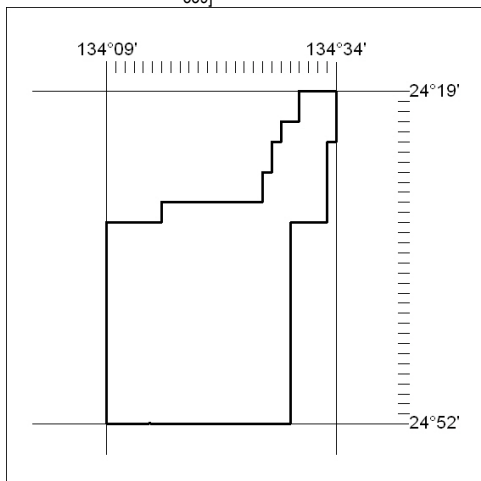
Area granted depicted above. Excluding therefrom all land that is subject of a mining tenement, or an application for a mining tenement made before the application for the grant of this licence, and excluding all land the subject of a reservation from occupation under the *Mining Act* and all land vested in the Commonwealth of Australia.

683/09

Mining Act

NOTICE OF LAND CEASING TO BE AN EXPLORATION LICENCE AREA

Title Type and Number: Exploration Licence 25961
 Area Ceased on: 23 September 2009
 Area: 499 Blocks, 1557.64 sq kms
 Locality: RODINGA
 Name of Holder/s: 100% HOLOCENE PTY LTD [ACN. 102 135 339]

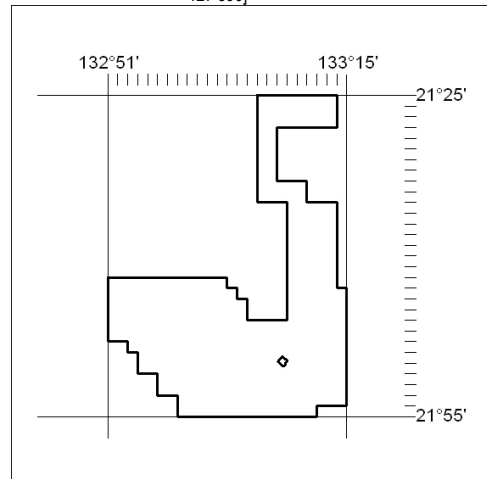


682/09

Mining Act

NOTICE OF GRANT OF AN EXPLORATION LICENCE

Title Type and Number: Exploration Licence 27115
 Granted: 18 September 2009, for a period of 6 Years
 Area: 336 Blocks, 1070.50 sq kms
 Locality: ANNINGIE
 Name of Holder/s: 100% TORO ENERGY LIMITED [ACN. 117 127 590]



Area granted depicted above. Excluding therefrom all land that is subject of a mining tenement, or an application for a mining tenement made before the application for the grant of this licence, and excluding all land the subject of a reservation from occupation under the *Mining Act* and all land vested in the Commonwealth of Australia.

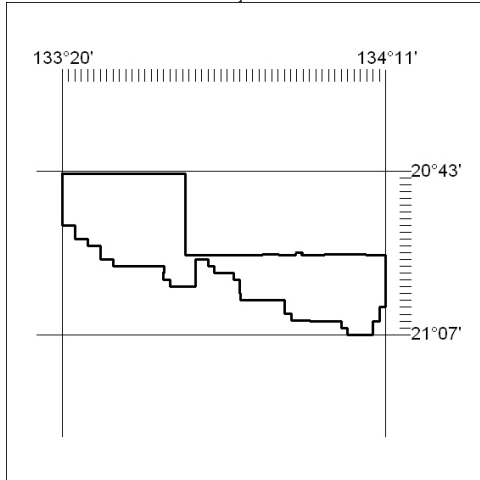
684/09



Mining Act

NOTICE OF GRANT OF AN EXPLORATION LICENCE

Title Type and Number: Exploration Licence 27138
 Granted: 18 September 2009, for a period of 6 Years
 Area: 500 Blocks, 1524.76 sq kms
 Locality: NUMAGALONG
 Name of Holder/s: 100% TORO ENERGY LIMITED [ACN. 117 127 590]



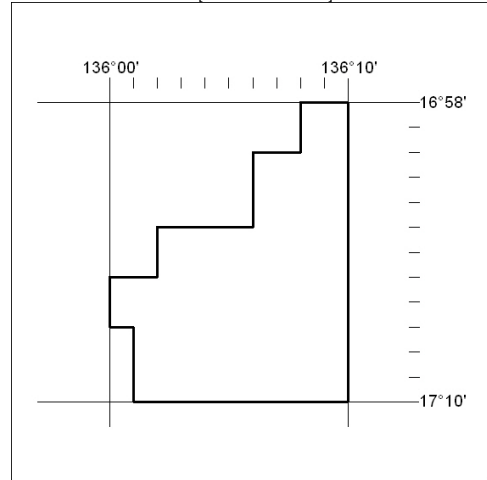
Area granted depicted above. Excluding therefrom all land that is subject of a mining tenement, or an application for a mining tenement made before the application for the grant of this licence, and excluding all land the subject of a reservation from occupation under the *Mining Act* and all land vested in the Commonwealth of Australia.

685/09

Mining Act

NOTICE OF GRANT OF AN EXPLORATION LICENCE

Title Type and Number: Exploration Licence 27175
 Granted: 28 September 2009, for a period of 6 Years
 Area: 79 Blocks, 259.34 sq kms
 Locality: LANCEWOOD
 Name of Holder/s: 100% NORTH AUSTRALIAN DIAMONDS LTD * [ACN. 009 153 119]



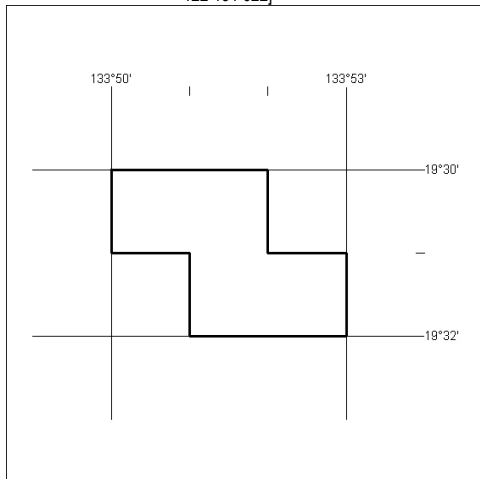
Area granted depicted above. Excluding therefrom all land that is subject of a mining tenement, or an application for a mining tenement made before the application for the grant of this licence, and excluding all land the subject of a reservation from occupation under the *Mining Act* and all land vested in the Commonwealth of Australia.

687/09

Mining Act

NOTICE OF GRANT OF AN EXPLORATION LICENCE

Title Type and Number: Exploration Licence 27168
 Granted: 21 September 2009, for a period of 6 Years
 Area: 4 Blocks, 12.95 sq kms
 Locality: KELLY
 Name of Holder/s: 100% RUM JUNGLE URANIUM LTD* [ACN. 122 131 622]



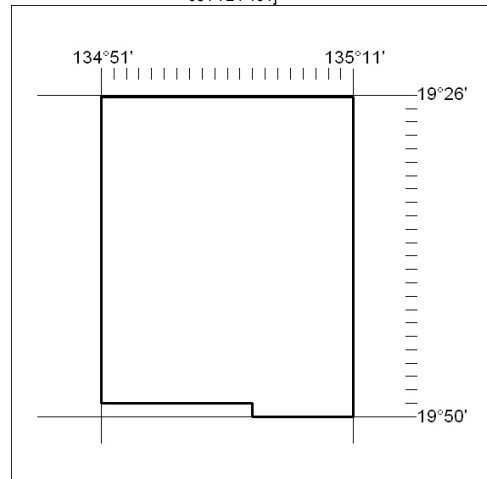
Area granted depicted above. Excluding therefrom all land that is subject of a mining tenement, or an application for a mining tenement made before the application for the grant of this licence, and excluding all land the subject of a reservation from occupation under the *Mining Act* and all land vested in the Commonwealth of Australia.

686/09

Mining Act

NOTICE OF GRANT OF AN EXPLORATION LICENCE

Title Type and Number: Exploration Licence 27198
 Granted: 17 September 2009, for a period of 6 Years
 Area: 468 Blocks, 1505.22 sq kms
 Locality: FAVENC
 Name of Holder/s: 100% VALE AUSTRALIA EA PTY LTD [ACN. 081 724 101]



Area granted depicted above. Excluding therefrom all land that is subject of a mining tenement, or an application for a mining tenement made before the application for the grant of this licence, and excluding all land the subject of a reservation from occupation under the *Mining Act* and all land vested in the Commonwealth of Australia.

688/09



MN39/09

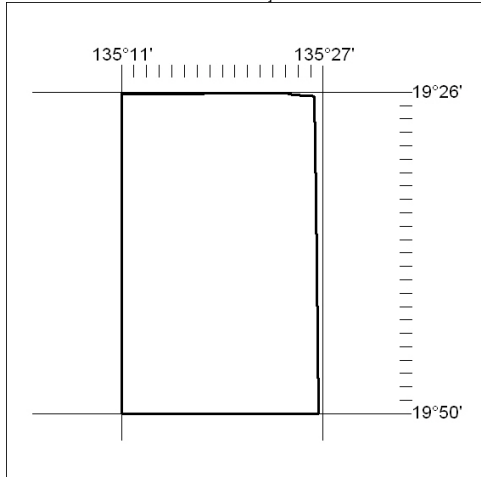
DARWIN

30 September 2009

Mining Act

NOTICE OF GRANT OF AN EXPLORATION LICENCE

Title Type and Number: Exploration Licence 27199
 Granted: 17 September 2009, for a period of 6 Years
 Area: 384 Blocks, 1194.30 sq kms
 Locality: FAVENC
 Name of Holder/s: 100% VALE AUSTRALIA EA PTY LTD [ACN. 081 724 101]



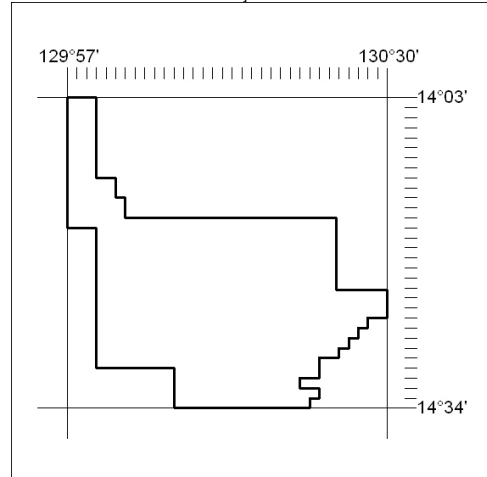
Area granted depicted above. Excluding therefrom all land that is subject of a mining tenement, or an application for a mining tenement made before the application for the grant of this licence, and excluding all land the subject of a reservation from occupation under the *Mining Act* and all land vested in the Commonwealth of Australia.

689/09

Mining Act

NOTICE OF GRANT OF AN EXPLORATION LICENCE

Title Type and Number: Substitution Exploration Licence 26956
 Granted: 23 September 2009, for a period of 4 Years
 Area: 500 Blocks, 1653.27 sq kms
 Locality: MOYLE
 Name of Holder/s: 100% ASHTON MINING LIMITED [ACN. 005 466 964]



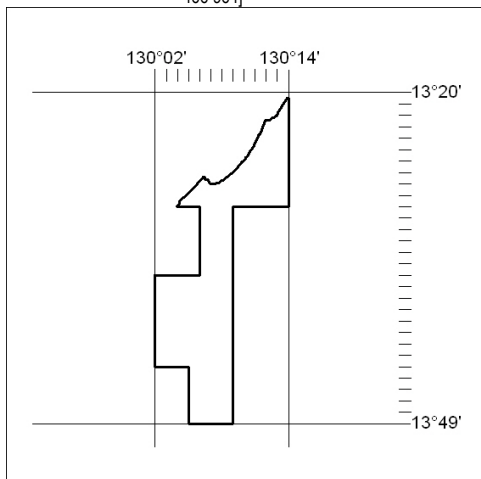
Area granted depicted above. Excluding therefrom all land that is subject of a mining tenement, or an application for a mining tenement made before the application for the grant of this licence, and excluding all land the subject of a reservation from occupation under the *Mining Act* and all land vested in the Commonwealth of Australia.

691/09

Mining Act

NOTICE OF GRANT OF AN EXPLORATION LICENCE

Title Type and Number: Substitution Exploration Licence 26954
 Granted: 23 September 2009, for a period of 4 Years
 Area: 148 Blocks, 450.43 sq kms
 Locality: GREENWOOD
 Name of Holder/s: 100% ASHTON MINING LIMITED [ACN. 005 466 964]



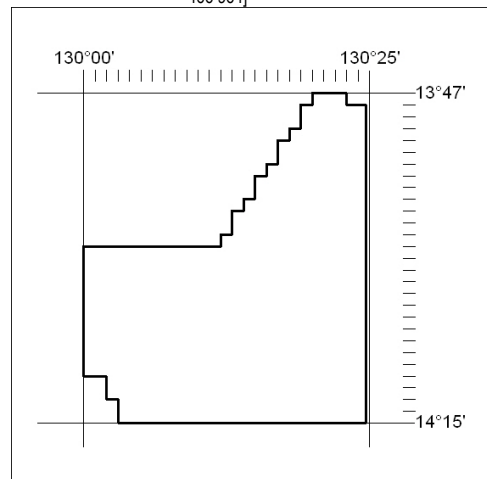
Area granted depicted above. Excluding therefrom all land that is subject of a mining tenement, or an application for a mining tenement made before the application for the grant of this licence, and excluding all land the subject of a reservation from occupation under the *Mining Act* and all land vested in the Commonwealth of Australia.

690/09

Mining Act

NOTICE OF GRANT OF AN EXPLORATION LICENCE

Title Type and Number: Substitution Exploration Licence 26958
 Granted: 23 September 2009, for a period of 4 Years
 Area: 480 Blocks, 1571.44 sq kms
 Locality: MOYLE
 Name of Holder/s: 100% ASHTON MINING LIMITED [ACN. 005 466 964]



Area granted depicted above. Excluding therefrom all land that is subject of a mining tenement, or an application for a mining tenement made before the application for the grant of this licence, and excluding all land the subject of a reservation from occupation under the *Mining Act* and all land vested in the Commonwealth of Australia.

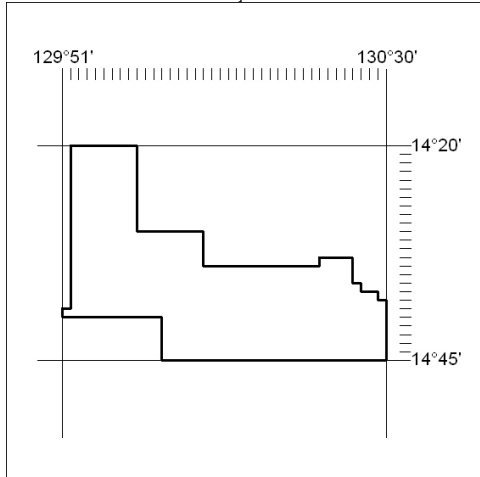
692/09



Mining Act

NOTICE OF GRANT OF AN EXPLORATION LICENCE

Title Type and Number: Substitution Exploration Licence 26959
 Granted: 23 September 2009, for a period of 4 Years
 Area: 500 Blocks, 1662.21 sq kms
 Locality: FITZMAURICE
 Name of Holder/s: 100% ASHTON MINING LIMITED [ACN. 005 466 964]



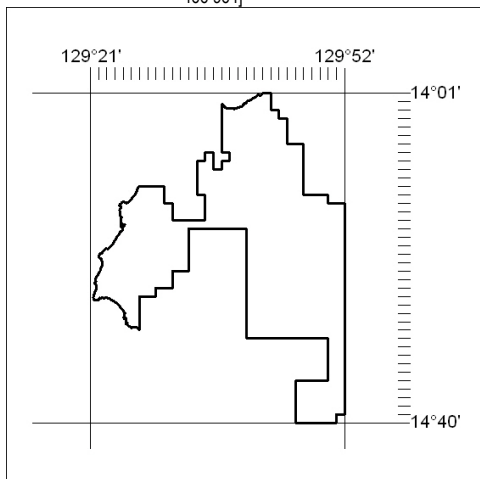
Area granted depicted above. Excluding therefrom all land that is subject of a mining tenement, or an application for a mining tenement made before the application for the grant of this licence, and excluding all land the subject of a reservation from occupation under the *Mining Act* and all land vested in the Commonwealth of Australia.

693/09

Mining Act

NOTICE OF GRANT OF AN EXPLORATION LICENCE

Title Type and Number: Substitution Exploration Licence 26960
 Granted: 23 September 2009, for a period of 4 Years
 Area: 500 Blocks, 1607.56 sq kms
 Locality: KEATS
 Name of Holder/s: 100% ASHTON MINING LIMITED [ACN. 005 466 964]



Area granted depicted above. Excluding therefrom all land that is subject of a mining tenement, or an application for a mining tenement made before the application for the grant of this licence, and excluding all land the subject of a reservation from occupation under the *Mining Act* and all land vested in the Commonwealth of Australia.

694/09