



**MN36/09**

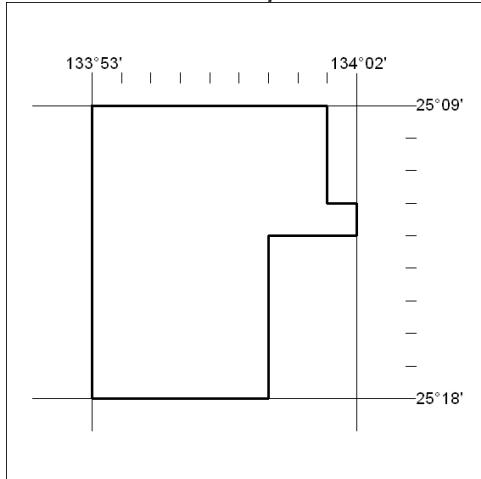
**DARWIN**

**09 September 2009**

## Mining Act

### NOTICE OF LAND CEASING TO BE AN EXPLORATION LICENCE AREA

Title Type and Number: Exploration Licence 24467  
 Area Ceased on: 07 September 2009  
 Area: 63 Blocks, 195.76 sq kms  
 Locality: ENGOORDINA  
 Name of Holder/s: 100% NORTHERN MINING LIMITED [ACN. 113 654 229]

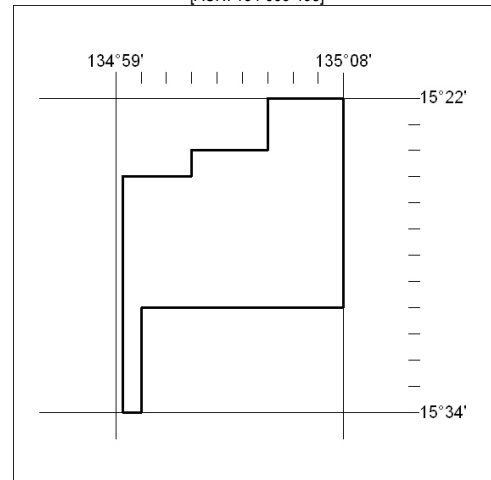


**620/09**

## Mining Act

### NOTICE OF LAND CEASING TO BE AN EXPLORATION LICENCE AREA

Title Type and Number: Exploration Licence 24944  
 Area Ceased on: 04 September 2009  
 Area: 61 Blocks, 193.49 sq kms  
 Locality: TOWNS  
 Name of Holder/s: 85% WDR IRON ORE PTY LTD [ACN. 132 204 025], 15% IMEA EXPLORATION AND DEVELOPMENT OF AUSTRALIA PTY LTD [ACN. 134 669 408]

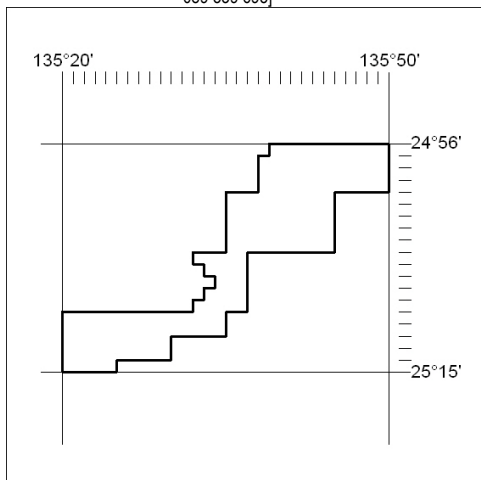


**622/09**

## Mining Act

### NOTICE OF LAND CEASING TO BE AN EXPLORATION LICENCE AREA

Title Type and Number: Exploration Licence 24914  
 Area Ceased on: 08 September 2009  
 Area: 173 Blocks, 538.08 sq kms  
 Locality: POODINITERRA  
 Name of Holder/s: 100% TRI-STAR ENERGY COMPANY [ACN. 089 539 695]

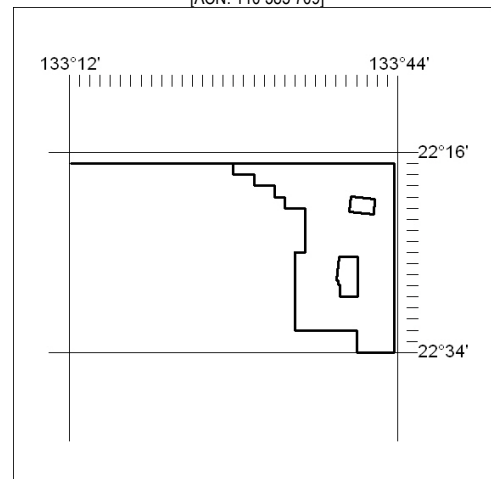


**621/09**

## Mining Act

### NOTICE OF LAND CEASING TO BE AN EXPLORATION LICENCE AREA

Title Type and Number: Exploration Licence 25627  
 Area Ceased on: 27 August 2009  
 Area: 197 Blocks, 486.02 sq kms  
 Locality: WOOLLA  
 Name of Holder/s: 100% DYNASTY METALS AUSTRALIA LTD [ACN. 110 385 709]



**623/09**



**MN36/09**

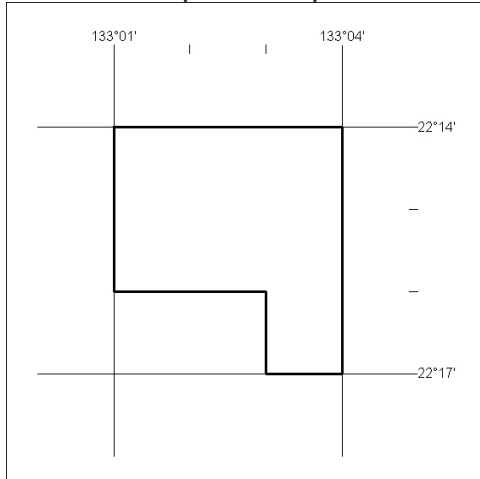
**DARWIN**

**09 September 2009**

## Mining Act

### NOTICE OF LAND CEASING TO BE AN EXPLORATION LICENCE AREA

Title Type and Number: Exploration Licence 25628  
 Area Ceased on: 27 August 2009  
 Area: 7 Blocks, 22.25 sq kms  
 Locality: TEA TREE  
 Name of Holder/s: 100% DYNASTY METALS AUSTRALIA LTD [ACN. 110 385 709]

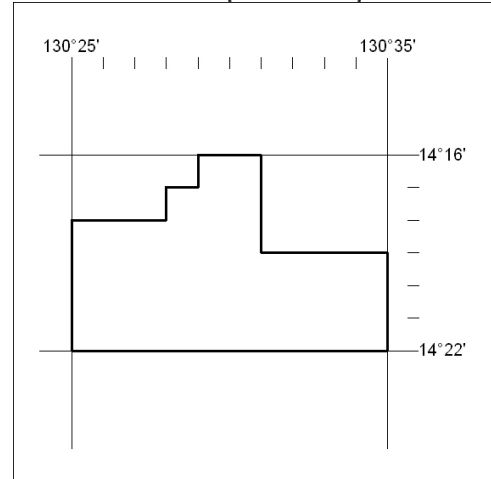


**624/09**

## Mining Act

### NOTICE OF LAND CEASING TO BE AN EXPLORATION LICENCE AREA

Title Type and Number: Exploration Licence 25713  
 Area Ceased on: 05 September 2009  
 Area: 41 Blocks, 136.45 sq kms  
 Locality: WINGATE MOUNTAINS  
 Name of Holder/s: 100% CORPORATE DEVELOPMENTS PTY. LTD. [ACN. 009 610 271]

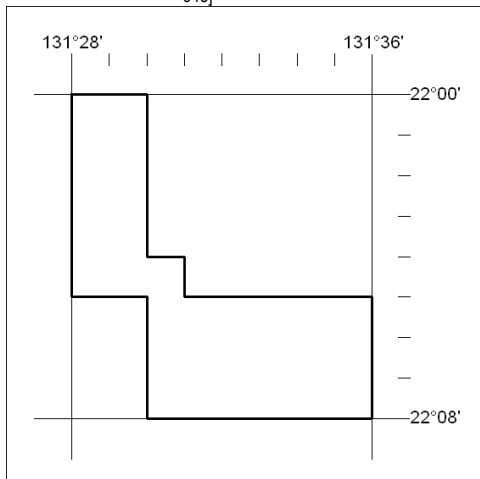


**626/09**

## Mining Act

### NOTICE OF LAND CEASING TO BE AN EXPLORATION LICENCE AREA

Title Type and Number: Exploration Licence 25702  
 Area Ceased on: 06 September 2009  
 Area: 29 Blocks, 92.30 sq kms  
 Locality: YUENDUMU  
 Name of Holder/s: 100% DEEP YELLOW LIMITED [ACN. 006 391 948]

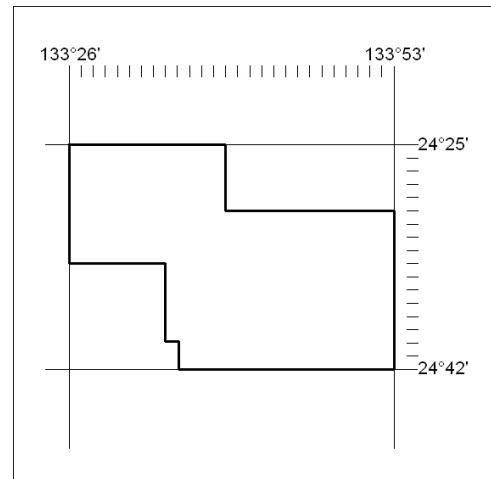


**625/09**

## Mining Act

### NOTICE OF LAND CEASING TO BE AN EXPLORATION LICENCE AREA

Title Type and Number: Exploration Licence 25719  
 Area Ceased on: 31 August 2009  
 Area: 323 Blocks, 1008.21 sq kms  
 Locality: CHARLOTTE  
 Name of Holder/s: 100% TENNANT Trevor



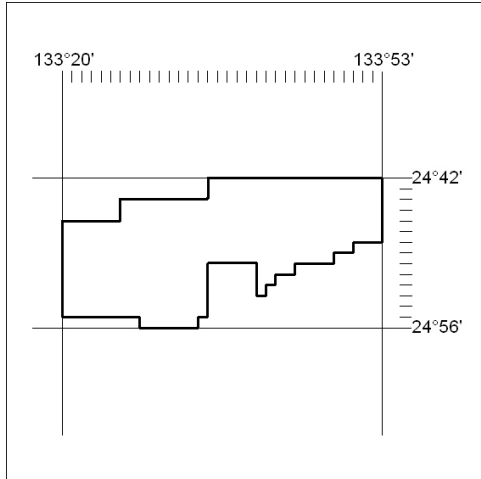
**627/09**



## Mining Act

### NOTICE OF LAND CEASING TO BE AN EXPLORATION LICENCE AREA

Title Type and Number: Exploration Licence 25720  
 Area Ceased on: 31 August 2009  
 Area: 302 Blocks, 938.89 sq kms  
 Locality: CHARLOTTE  
 Name of Holder/s: 100% TENNANT Trevor

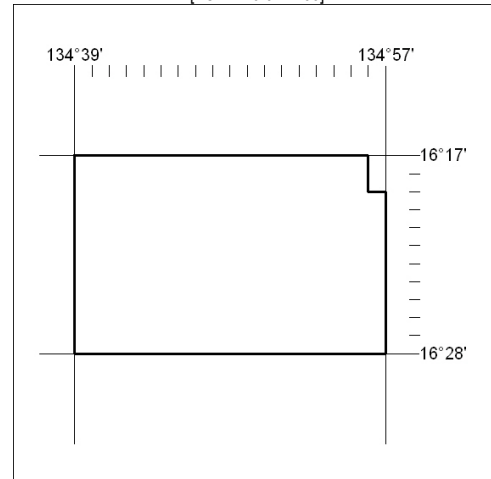


628/09

## Mining Act

### NOTICE OF LAND CEASING TO BE AN EXPLORATION LICENCE AREA

Title Type and Number: Exploration Licence 25923  
 Area Ceased on: 02 September 2009  
 Area: 196 Blocks, 645.88 sq kms  
 Locality: TANUMBIRINI  
 Name of Holder/s: 100% URANIUM CONSOLIDATED PTY LTD [ACN. 123 827 485]

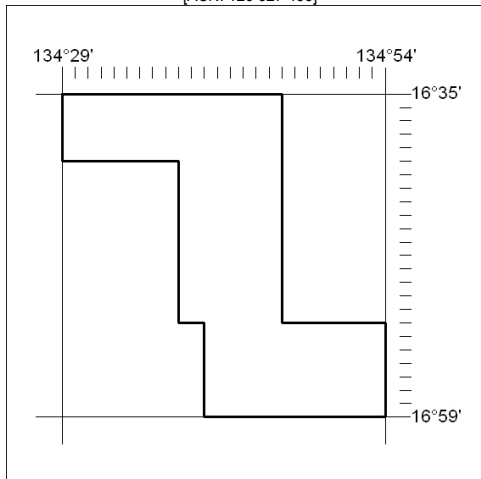


630/09

## Mining Act

### NOTICE OF LAND CEASING TO BE AN EXPLORATION LICENCE AREA

Title Type and Number: Exploration Licence 25920  
 Area Ceased on: 02 September 2009  
 Area: 279 Blocks, 917.39 sq kms  
 Locality: OCTOBER  
 Name of Holder/s: 100% URANIUM CONSOLIDATED PTY LTD [ACN. 123 827 485]

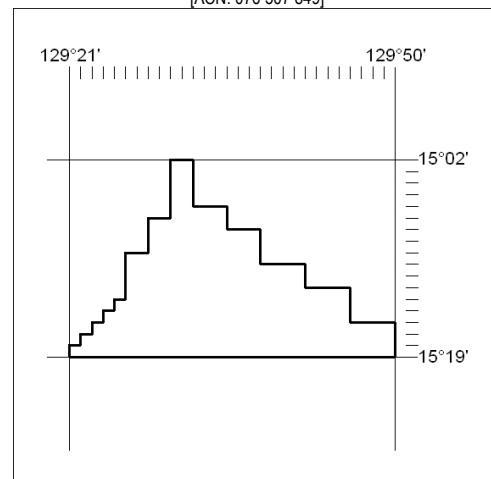


629/09

## Mining Act

### NOTICE OF LAND CEASING TO BE AN EXPLORATION LICENCE AREA

Title Type and Number: Exploration Licence 26217  
 Area Ceased on: 31 August 2009  
 Area: 231 Blocks, 766.00 sq kms  
 Locality: VICTORIA RIVER  
 Name of Holder/s: 100% SWANCOVE ENTERPRISES PTY LTD [ACN. 076 507 849]



631/09



**MN36/09**

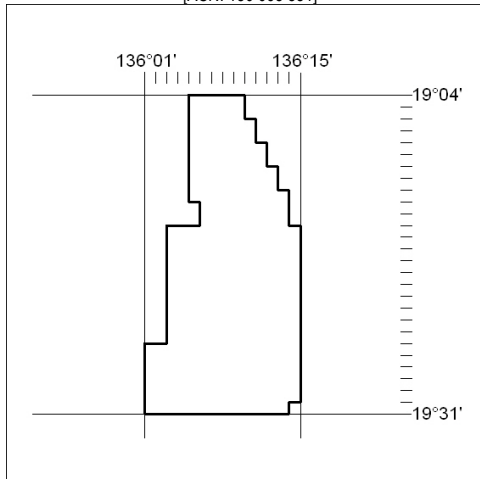
**DARWIN**

**09 September 2009**

## Mining Act

### NOTICE OF GRANT OF AN EXPLORATION LICENCE

Title Type and Number: Exploration Licence 27082  
Granted: 01 September 2009, for a period of 6 Years  
Area: 280 Blocks, 907.50 sq kms  
Locality: ALROY  
Name of Holder/s: 100% TERRITORY PHOSPHATE PTY LTD  
[ACN. 130 065 351]



Area granted depicted above. Excluding therefrom all land that is subject of a mining tenement, or an application for a mining tenement made before the application for the grant of this licence, and excluding all land the subject of a reservation from occupation under the *Mining Act* and all land vested in the Commonwealth of Australia.

632/09