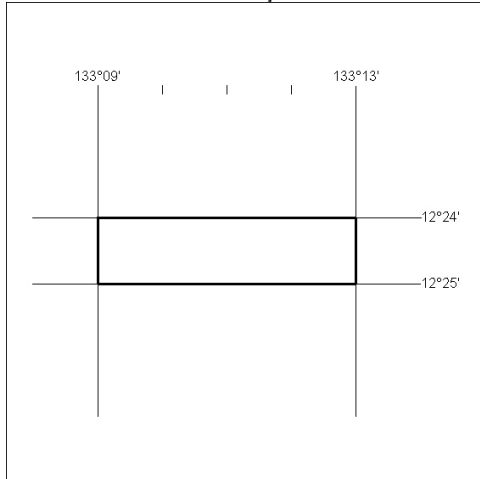




Mining Act

NOTICE OF LAND CEASING TO BE AN EXPLORATION LICENCE AREA

Title Type and Number: Exploration Licence 22370
 Area Ceased on: 31 August 2009
 Area: 4 Blocks, 13.42 sq kms
 Locality: OENPELLI
 Name of Holder/s: 100% CAMECO AUSTRALIA PTY LTD [ACN. 001 513 088]

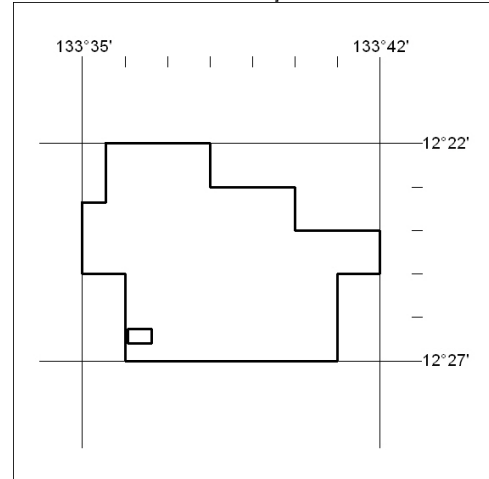


588/09

Mining Act

NOTICE OF LAND CEASING TO BE AN EXPLORATION LICENCE AREA

Title Type and Number: Exploration Licence 22784
 Area Ceased on: 28 August 2009
 Area: 25 Blocks, 80.70 sq kms
 Locality: GOOMADEER
 Name of Holder/s: 100% CAMECO AUSTRALIA PTY LTD [ACN. 001 513 088]

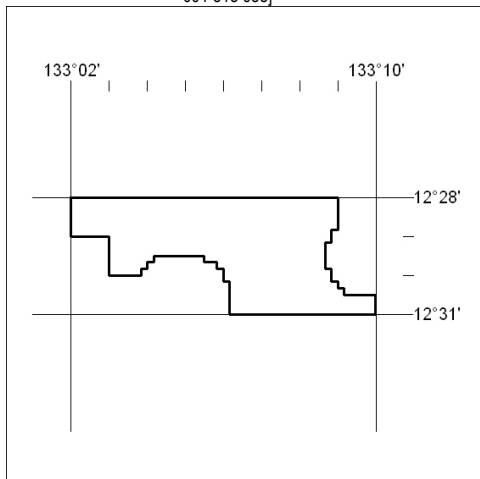


590/09

Mining Act

NOTICE OF LAND CEASING TO BE AN EXPLORATION LICENCE AREA

Title Type and Number: Exploration Licence 22371
 Area Ceased on: 31 August 2009
 Area: 18 Blocks, 50.83 sq kms
 Locality: OENPELLI
 Name of Holder/s: 100% CAMECO AUSTRALIA PTY LTD [ACN. 001 513 088]

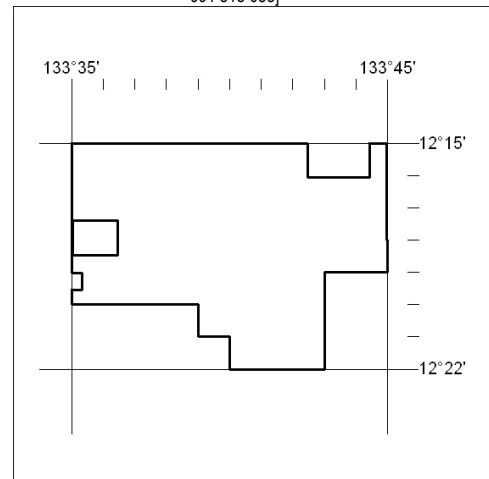


589/09

Mining Act

NOTICE OF LAND CEASING TO BE AN EXPLORATION LICENCE AREA

Title Type and Number: Exploration Licence 22785
 Area Ceased on: 28 August 2009
 Area: 54 Blocks, 171.68 sq kms
 Locality: GOOMADEER
 Name of Holder/s: 100% CAMECO AUSTRALIA PTY LTD [ACN. 001 513 088]



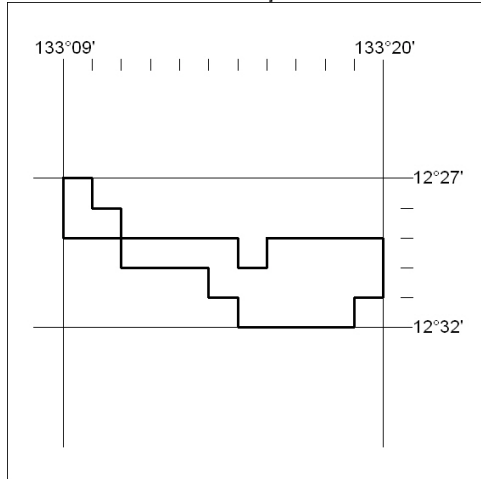
591/09



Mining Act

NOTICE OF LAND CEASING TO BE AN EXPLORATION LICENCE AREA

Title Type and Number: Exploration Licence 22826
 Area Ceased on: 31 August 2009
 Area: 21 Blocks, 70.42 sq kms
 Locality: OENPELLI
 Name of Holder/s: 100% CAMECO AUSTRALIA PTY LTD [ACN. 001 513 088]

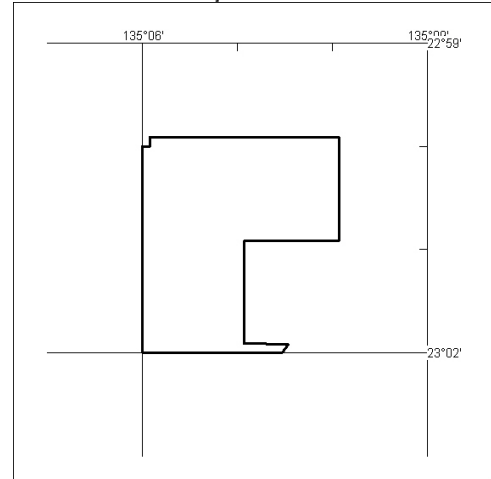


592/09

Mining Act

NOTICE OF LAND CEASING TO BE AN EXPLORATION LICENCE AREA

Title Type and Number: Exploration Licence 24827
 Area Ceased on: 24 August 2009
 Area: 8 Blocks, 10.36 sq kms
 Locality: QUARTZ
 Name of Holder/s: 100% HALE ENERGY LIMITED [ACN. 114 933 998]

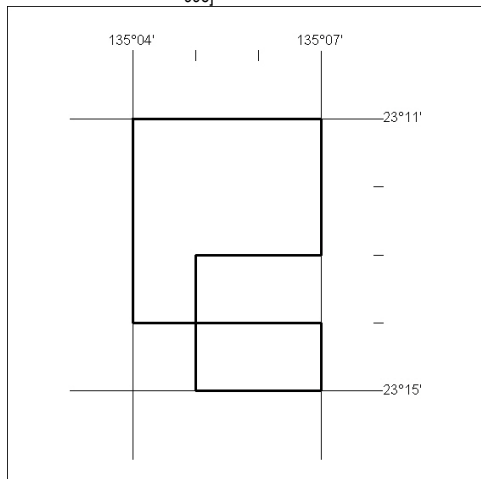


594/09

Mining Act

NOTICE OF LAND CEASING TO BE AN EXPLORATION LICENCE AREA

Title Type and Number: Exploration Licence 24765
 Area Ceased on: 11 August 2009
 Area: 9 Blocks, 28.41 sq kms
 Locality: QUARTZ
 Name of Holder/s: 100% HALE ENERGY LIMITED [ACN. 114 933 998]

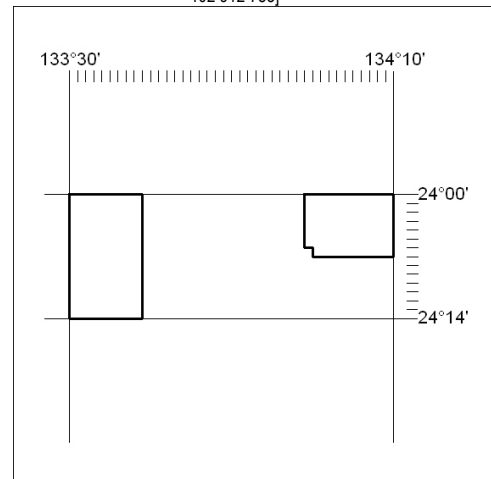


593/09

Mining Act

NOTICE OF LAND CEASING TO BE AN EXPLORATION LICENCE AREA

Title Type and Number: Exploration Licence 24870
 Area Ceased on: 16 July 2009
 Area: 202 Blocks, 633.32 sq kms
 Locality: PEACHY
 Name of Holder/s: 100% CAULDRON ENERGY LIMITED [ACN. 102 912 783]



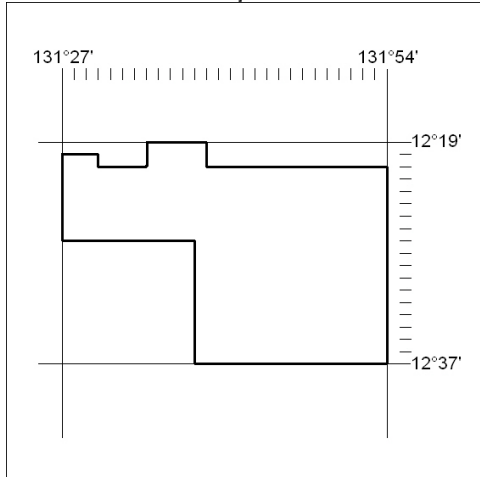
595/09



Mining Act

NOTICE OF LAND CEASING TO BE AN EXPLORATION LICENCE AREA

Title Type and Number: Exploration Licence 24883
 Area Ceased on: 28 August 2009
 Area: 335 Blocks, 1123.01 sq kms
 Locality: POINT STUART
 Name of Holder/s: 100% AUSTRALIAN URANIUM LTD [ACN. 088 685 812]

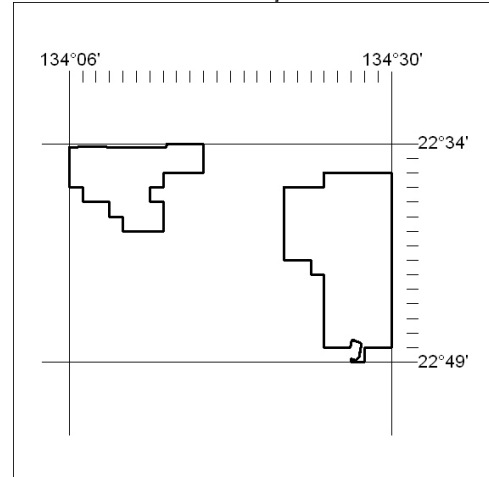


596/09

Mining Act

NOTICE OF LAND CEASING TO BE AN EXPLORATION LICENCE AREA

Title Type and Number: Exploration Licence 25658
 Area Ceased on: 30 August 2009
 Area: 116 Blocks, 359.84 sq kms
 Locality: ALCOOTA
 Name of Holder/s: 100% WDR BASE METALS PTY LTD [ACN. 125 044 984]

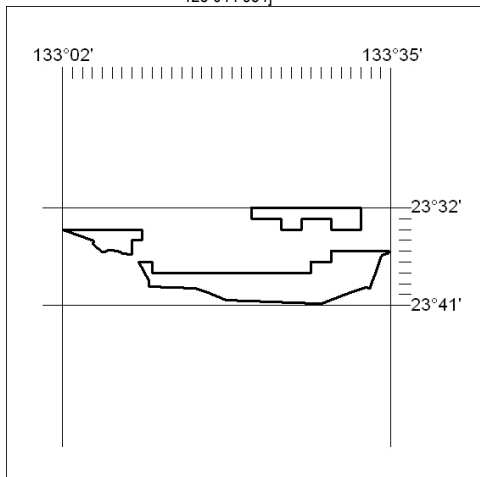


598/09

Mining Act

NOTICE OF LAND CEASING TO BE AN EXPLORATION LICENCE AREA

Title Type and Number: Exploration Licence 25657
 Area Ceased on: 30 August 2009
 Area: 110 Blocks, 274.81 sq kms
 Locality: MACDONNELL RANGES
 Name of Holder/s: 100% WDR BASE METALS PTY LTD [ACN. 125 044 984]

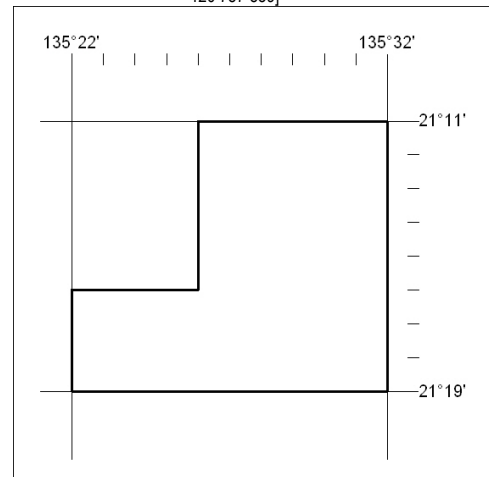


597/09

Mining Act

NOTICE OF LAND CEASING TO BE AN EXPLORATION LICENCE AREA

Title Type and Number: Exploration Licence 25664
 Area Ceased on: 23 August 2009
 Area: 60 Blocks, 192.07 sq kms
 Locality: ELKEDRA
 Name of Holder/s: 100% NUPOWER RESOURCES LTD [ACN. 120 787 859]



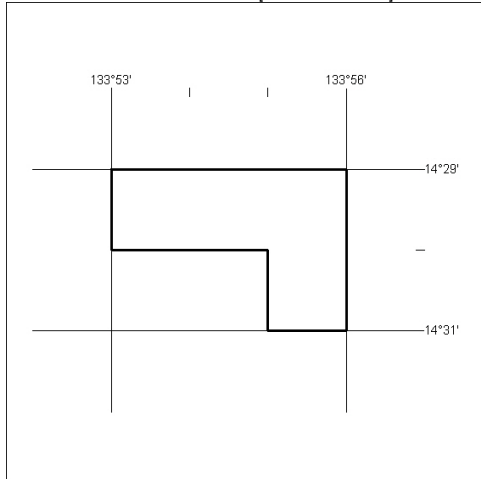
599/09



Mining Act

NOTICE OF LAND CEASING TO BE AN EXPLORATION LICENCE AREA

Title Type and Number: Exploration Licence 25687
 Area Ceased on: 28 August 2009
 Area: 4 Blocks, 13.30 sq kms
 Locality: MOROAK
 Name of Holder/s: 100% TIANDA RESOURCES (AUSTRALIA) PTY. LTD. [ACN. 121 166 274]

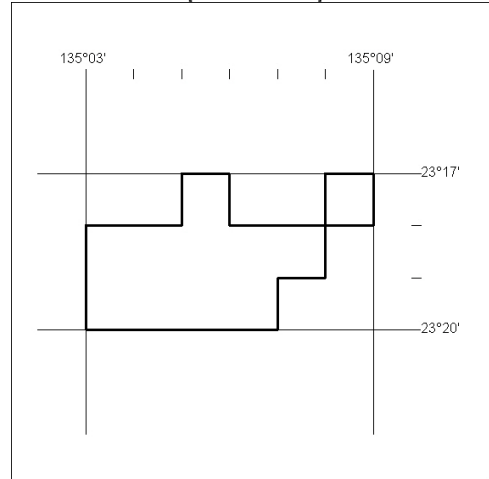


600/09

Mining Act

NOTICE OF LAND CEASING TO BE AN EXPLORATION LICENCE AREA

Title Type and Number: Exploration Licence 25716
 Area Ceased on: 27 August 2009
 Area: 11 Blocks, 34.70 sq kms
 Locality: QUARTZ
 Name of Holder/s: 100% CULLEN EXPLORATION PTY LIMITED [ACN. 077 371 165]

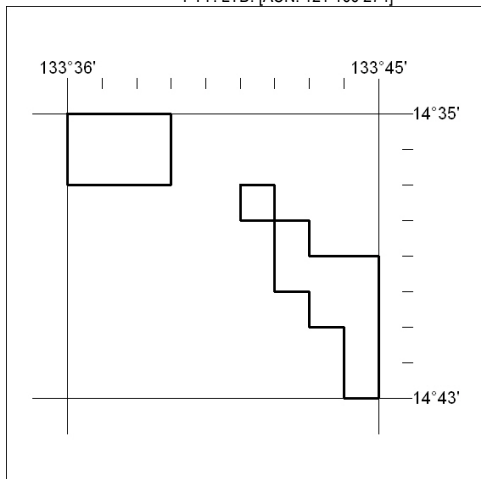


602/09

Mining Act

NOTICE OF LAND CEASING TO BE AN EXPLORATION LICENCE AREA

Title Type and Number: Exploration Licence 25692
 Area Ceased on: 28 August 2009
 Area: 15 Blocks, 49.84 sq kms
 Locality: MOROAK
 Name of Holder/s: 100% TIANDA RESOURCES (AUSTRALIA) PTY. LTD. [ACN. 121 166 274]

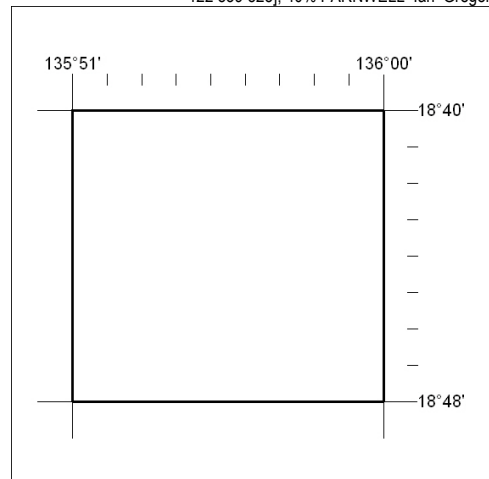


601/09

Mining Act

NOTICE OF LAND CEASING TO BE AN EXPLORATION LICENCE AREA

Title Type and Number: Exploration Licence 26109
 Area Ceased on: 28 August 2009
 Area: 72 Blocks, 234.19 sq kms
 Locality: BRUNETTE
 Name of Holder/s: 60% BENHALL RESOURCES LIMITED [ACN. 122 839 525], 40% PARNWELL Ian Gregory



603/09



MN35/09

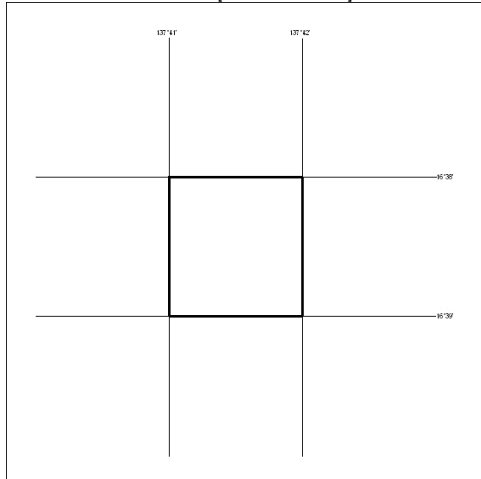
DARWIN

02 September 2009

Mining Act

NOTICE OF LAND CEASING TO BE AN EXPLORATION LICENCE AREA

Title Type and Number: Exploration Licence 26360
 Area Ceased on: 31 August 2009
 Area: 1 Block, 3.29 sq kms
 Locality: SELBY
 Name of Holder/s: 100% LEGEND INTERNATIONAL HOLDINGS, INC. [ACN. 120 855 352]

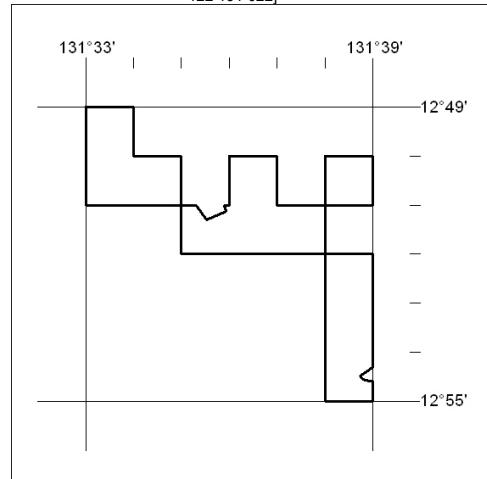


604/09

Mining Act

NOTICE OF GRANT OF AN EXPLORATION LICENCE

Title Type and Number: Exploration Licence 27045
 Granted: 17 August 2009, for a period of 6 Years
 Area: 11 Blocks, 36.29 sq kms
 Locality: MARY RIVER
 Name of Holder/s: 100% RUM JUNGLE URANIUM LTD* [ACN. 122 131 622]



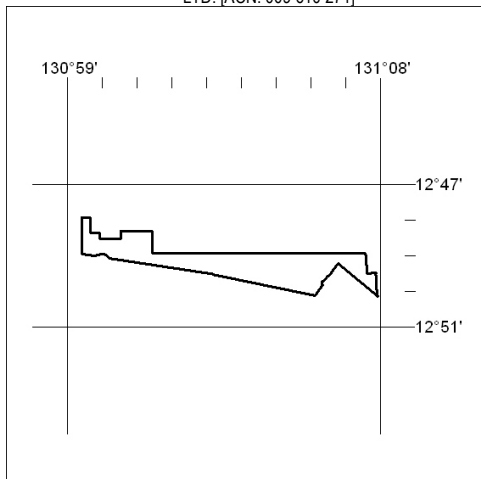
Area granted depicted above. Excluding therefrom all land that is subject of a mining tenement, or an application for a mining tenement made before the application for the grant of this licence, and excluding all land the subject of a reservation from occupation under the *Mining Act* and all land vested in the Commonwealth of Australia.

606/09

Mining Act

NOTICE OF GRANT OF AN EXPLORATION LICENCE

Title Type and Number: Exploration Licence 26935
 Granted: 21 August 2009, for a period of 6 Years
 Area: 21 Blocks, 20.46 sq kms
 Locality: NOONAMAH
 Name of Holder/s: 100% CORPORATE DEVELOPMENTS PTY. LTD. [ACN. 009 610 271]



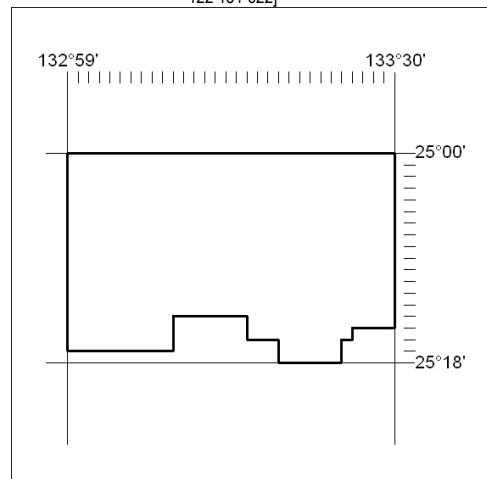
Area granted depicted above. Excluding therefrom all land that is subject of a mining tenement, or an application for a mining tenement made before the application for the grant of this licence, and excluding all land the subject of a reservation from occupation under the *Mining Act* and all land vested in the Commonwealth of Australia.

605/09

Mining Act

NOTICE OF GRANT OF AN EXPLORATION LICENCE

Title Type and Number: Exploration Licence 27046
 Granted: 20 August 2009, for a period of 6 Years
 Area: 500 Blocks, 1553.83 sq kms
 Locality: ERLDUNDA
 Name of Holder/s: 100% RUM JUNGLE URANIUM LTD* [ACN. 122 131 622]



Area granted depicted above. Excluding therefrom all land that is subject of a mining tenement, or an application for a mining tenement made before the application for the grant of this licence, and excluding all land the subject of a reservation from occupation under the *Mining Act* and all land vested in the Commonwealth of Australia.

607/09



MN35/09

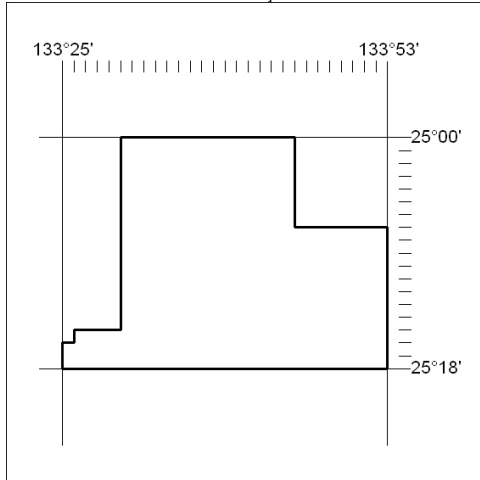
DARWIN

02 September 2009

Mining Act

NOTICE OF GRANT OF AN EXPLORATION LICENCE

Title Type and Number: Exploration Licence 27047
 Granted: 20 August 2009, for a period of 6 Years
 Area: 372 Blocks, 1156.87 sq kms
 Locality: IDRACOWRA
 Name of Holder/s: 100% RUM JUNGLE URANIUM LTD* [ACN. 122 131 622]



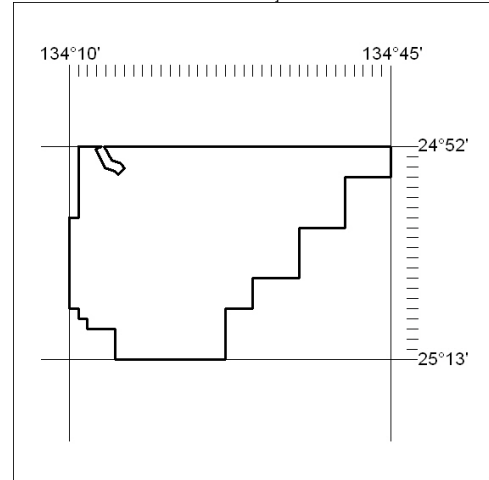
Area granted depicted above. Excluding therefrom all land that is subject of a mining tenement, or an application for a mining tenement made before the application for the grant of this licence, and excluding all land the subject of a reservation from occupation under the *Mining Act* and all land vested in the Commonwealth of Australia.

608/09

Mining Act

NOTICE OF GRANT OF AN EXPLORATION LICENCE

Title Type and Number: Exploration Licence 27049
 Granted: 20 August 2009, for a period of 6 Years
 Area: 500 Blocks, 1545.30 sq kms
 Locality: ENGOORDINA
 Name of Holder/s: 100% RUM JUNGLE URANIUM LTD* [ACN. 122 131 622]



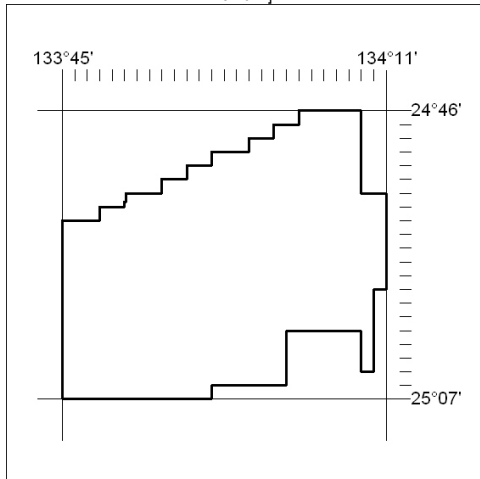
Area granted depicted above. Excluding therefrom all land that is subject of a mining tenement, or an application for a mining tenement made before the application for the grant of this licence, and excluding all land the subject of a reservation from occupation under the *Mining Act* and all land vested in the Commonwealth of Australia.

610/09

Mining Act

NOTICE OF GRANT OF AN EXPLORATION LICENCE

Title Type and Number: Exploration Licence 27048
 Granted: 20 August 2009, for a period of 6 Years
 Area: 399 Blocks, 1242.21 sq kms
 Locality: CHARLOTTE
 Name of Holder/s: 100% RUM JUNGLE URANIUM LTD* [ACN. 122 131 622]



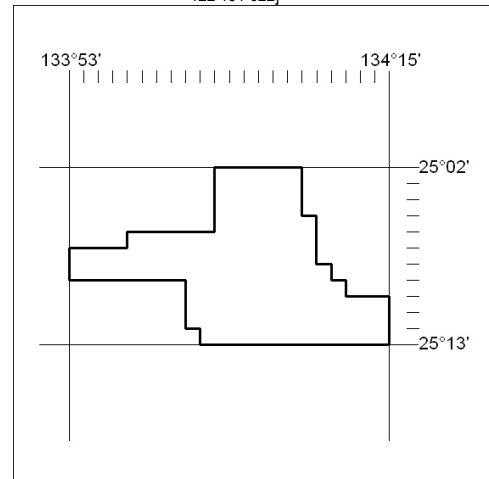
Area granted depicted above. Excluding therefrom all land that is subject of a mining tenement, or an application for a mining tenement made before the application for the grant of this licence, and excluding all land the subject of a reservation from occupation under the *Mining Act* and all land vested in the Commonwealth of Australia.

609/09

Mining Act

NOTICE OF GRANT OF AN EXPLORATION LICENCE

Title Type and Number: Exploration Licence 27056
 Granted: 20 August 2009, for a period of 6 Years
 Area: 125 Blocks, 388.72 sq kms
 Locality: ENGOORDINA
 Name of Holder/s: 100% RUM JUNGLE URANIUM LTD* [ACN. 122 131 622]



Area granted depicted above. Excluding therefrom all land that is subject of a mining tenement, or an application for a mining tenement made before the application for the grant of this licence, and excluding all land the subject of a reservation from occupation under the *Mining Act* and all land vested in the Commonwealth of Australia.

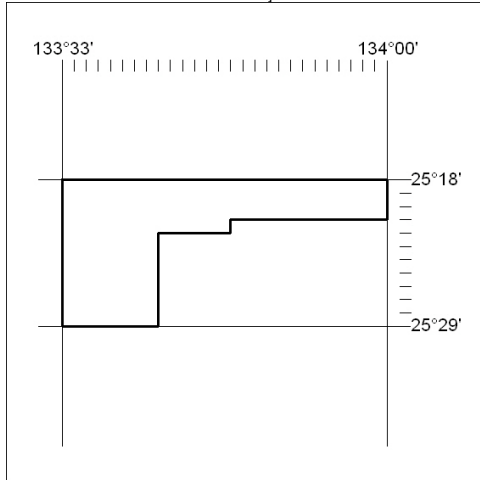
611/09



Mining Act

NOTICE OF GRANT OF AN EXPLORATION LICENCE

Title Type and Number: Exploration Licence 27060
 Granted: 20 August 2009, for a period of 6 Years
 Area: 151 Blocks, 468.13 sq kms
 Locality: IDRACOWRA
 Name of Holder/s: 100% RUM JUNGLE URANIUM LTD* [ACN. 122 131 622]



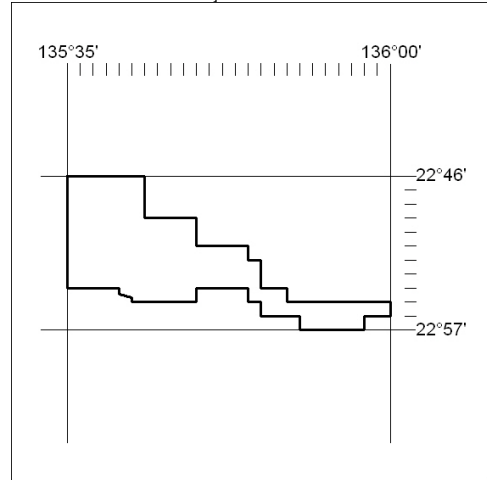
Area granted depicted above. Excluding therefrom all land that is subject of a mining tenement, or an application for a mining tenement made before the application for the grant of this licence, and excluding all land the subject of a reservation from occupation under the *Mining Act* and all land vested in the Commonwealth of Australia.

612/09

Mining Act

NOTICE OF GRANT OF AN EXPLORATION LICENCE

Title Type and Number: Exploration Licence 27087
 Granted: 28 August 2009, for a period of 6 Years
 Area: 106 Blocks, 334.00 sq kms
 Locality: JINKA
 Name of Holder/s: 100% RED METAL LIMITED [ACN. 103 367 684]



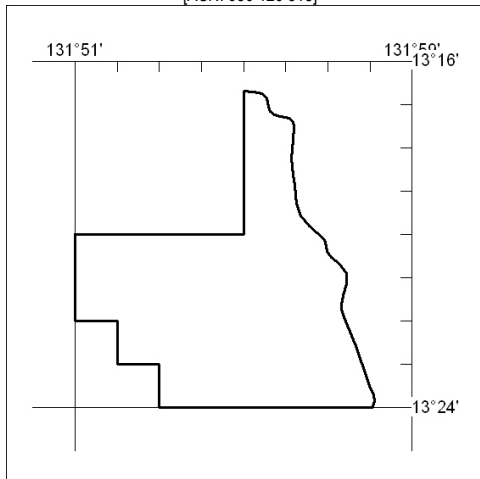
Area granted depicted above. Excluding therefrom all land that is subject of a mining tenement, or an application for a mining tenement made before the application for the grant of this licence, and excluding all land the subject of a reservation from occupation under the *Mining Act* and all land vested in the Commonwealth of Australia.

614/09

Mining Act

NOTICE OF GRANT OF AN EXPLORATION LICENCE

Title Type and Number: Exploration Licence 27062
 Granted: 20 August 2009, for a period of 6 Years
 Area: 33 Blocks, 89.67 sq kms
 Locality: MCKINLAY RIVER
 Name of Holder/s: 100% SOFTWOOD PLANTATIONS PTY LTD [ACN. 050 120 315]



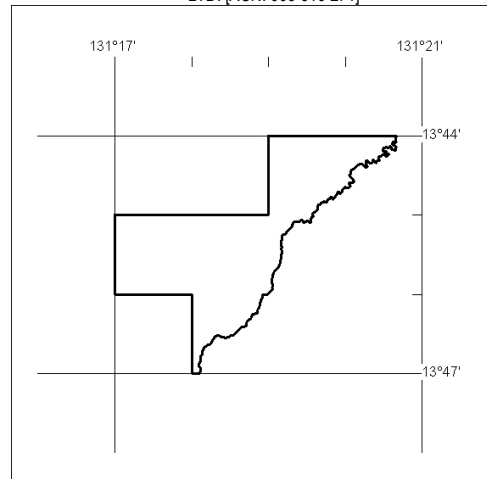
Area granted depicted above. Excluding therefrom all land that is subject of a mining tenement, or an application for a mining tenement made before the application for the grant of this licence, and excluding all land the subject of a reservation from occupation under the *Mining Act* and all land vested in the Commonwealth of Australia.

613/09

Mining Act

NOTICE OF GRANT OF AN EXPLORATION LICENCE

Title Type and Number: Exploration Licence 27092
 Granted: 20 August 2009, for a period of 6 Years
 Area: 6 Blocks, 12.68 sq kms
 Locality: TIPPERARY
 Name of Holder/s: 100% CORPORATE DEVELOPMENTS PTY. LTD. [ACN. 009 610 271]



Area granted depicted above. Excluding therefrom all land that is subject of a mining tenement, or an application for a mining tenement made before the application for the grant of this licence, and excluding all land the subject of a reservation from occupation under the *Mining Act* and all land vested in the Commonwealth of Australia.

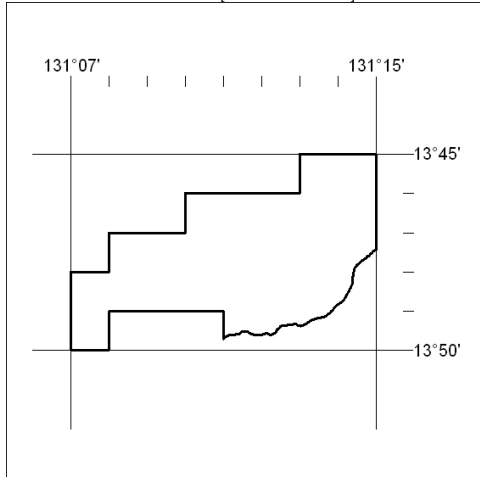
615/09



Mining Act

NOTICE OF GRANT OF AN EXPLORATION LICENCE

Title Type and Number: Exploration Licence 27093
 Granted: 20 August 2009, for a period of 6 Years
 Area: 26 Blocks, 77.56 sq kms
 Locality: TIPPERARY
 Name of Holder/s: 100% CORPORATE DEVELOPMENTS PTY. LTD. [ACN. 009 610 271]



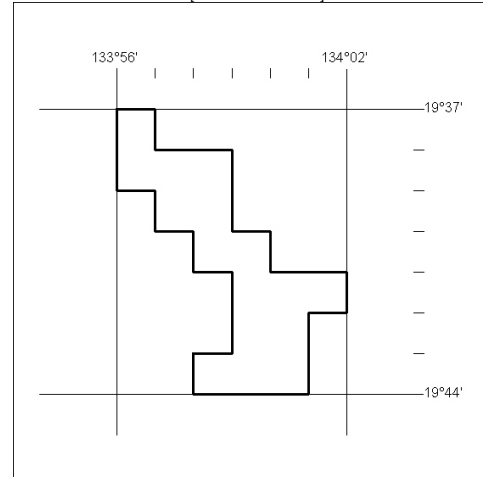
Area granted depicted above. Excluding therefrom all land that is subject of a mining tenement, or an application for a mining tenement made before the application for the grant of this licence, and excluding all land the subject of a reservation from occupation under the *Mining Act* and all land vested in the Commonwealth of Australia.

616/09

Mining Act

NOTICE OF GRANT OF AN EXPLORATION LICENCE

Title Type and Number: Exploration Licence 27145
 Granted: 26 August 2009, for a period of 6 Years
 Area: 16 Blocks, 51.74 sq kms
 Locality: KELLY
 Name of Holder/s: 100% RESOURCE HOLDINGS (WA) PTY LTD [ACN. 079 106 684]



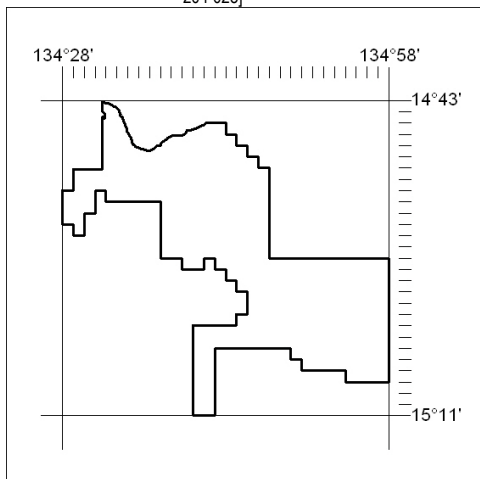
Area granted depicted above. Excluding therefrom all land that is subject of a mining tenement, or an application for a mining tenement made before the application for the grant of this licence, and excluding all land the subject of a reservation from occupation under the *Mining Act* and all land vested in the Commonwealth of Australia.

618/09

Mining Act

NOTICE OF GRANT OF AN EXPLORATION LICENCE

Title Type and Number: Exploration Licence 27143
 Granted: 24 August 2009, for a period of 6 Years
 Area: 320 Blocks, 1026.94 sq kms
 Locality: URAPUNGA
 Name of Holder/s: 100% WDR IRON ORE PTY LTD [ACN. 132 204 025]



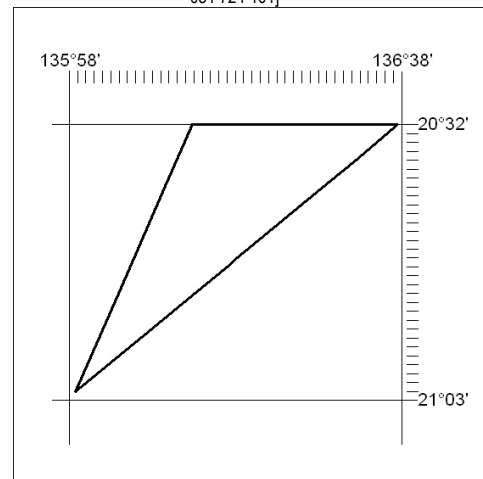
Area granted depicted above. Excluding therefrom all land that is subject of a mining tenement, or an application for a mining tenement made before the application for the grant of this licence, and excluding all land the subject of a reservation from occupation under the *Mining Act* and all land vested in the Commonwealth of Australia.

617/09

Mining Act

NOTICE OF GRANT OF AN EXPLORATION LICENCE

Title Type and Number: Exploration Licence 27201
 Granted: 24 August 2009, for a period of 6 Years
 Area: 429 Blocks, 1198.36 sq kms
 Locality: PROUT
 Name of Holder/s: 100% VALE AUSTRALIA EA PTY LTD [ACN. 081 724 101]



Area granted depicted above. Excluding therefrom all land that is subject of a mining tenement, or an application for a mining tenement made before the application for the grant of this licence, and excluding all land the subject of a reservation from occupation under the *Mining Act* and all land vested in the Commonwealth of Australia.

619/09