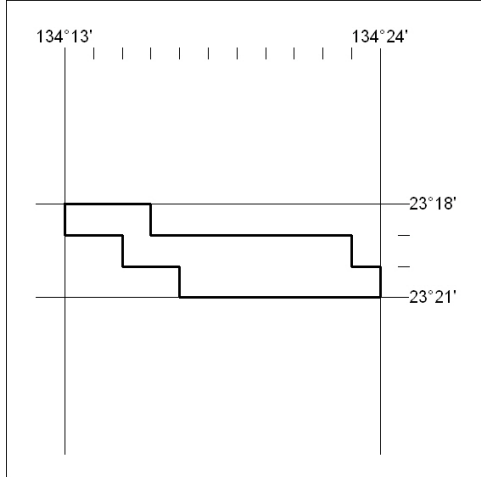




Mining Act

NOTICE OF LAND CEASING TO BE AN EXPLORATION LICENCE AREA

Title Type and Number: Exploration Licence 23630
 Area Ceased on: 24 August 2009
 Area: 18 Blocks, 56.77 sq kms
 Locality: LAUGHLEN
 Name of Holder/s: 100% WDR GOLD PTY LTD [ACN. 125045016]

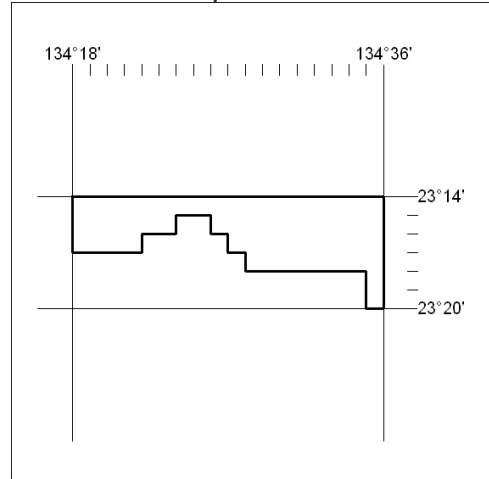


568/09

Mining Act

NOTICE OF LAND CEASING TO BE AN EXPLORATION LICENCE AREA

Title Type and Number: Exploration Licence 24809
 Area Ceased on: 02 August 2009
 Area: 57 Blocks, 179.71 sq kms
 Locality: LAUGHLEN
 Name of Holder/s: 100% HALE ENERGY LIMITED [ACN. 114 933 998]

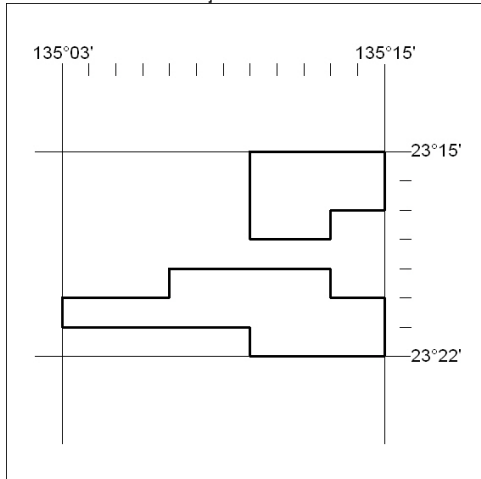


570/09

Mining Act

NOTICE OF LAND CEASING TO BE AN EXPLORATION LICENCE AREA

Title Type and Number: Exploration Licence 24735
 Area Ceased on: 25 January 2009
 Area: 36 Blocks, 113.54 sq kms
 Locality: QUARTZ
 Name of Holder/s: 100% HALE ENERGY LIMITED [ACN. 114 933 998]

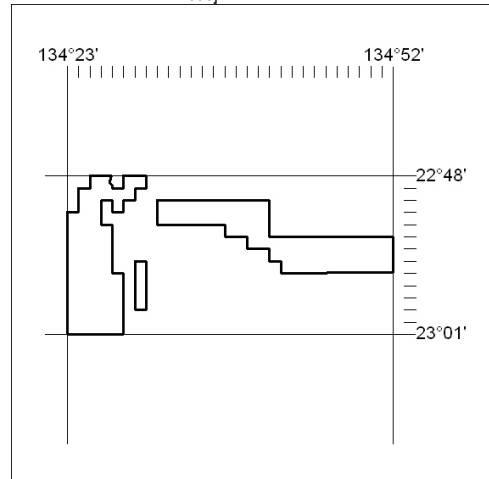


569/09

Mining Act

NOTICE OF LAND CEASING TO BE AN EXPLORATION LICENCE AREA

Title Type and Number: Exploration Licence 24810
 Area Ceased on: 02 August 2009
 Area: 118 Blocks, 371.26 sq kms
 Locality: DELNY
 Name of Holder/s: 100% HALE ENERGY LIMITED [ACN. 114 933 998]



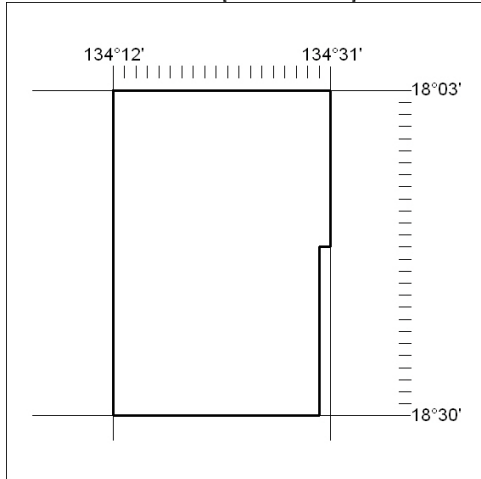
571/09



Mining Act

NOTICE OF LAND CEASING TO BE AN EXPLORATION LICENCE AREA

Title Type and Number: Exploration Licence 25082
 Area Ceased on: 18 August 2009
 Area: 499 Blocks, 1627.34 sq kms
 Locality: MONMOONA
 Name of Holder/s: 100% TERRITORY URANIUM COMPANY LTD* [ACN. 115 770 226]

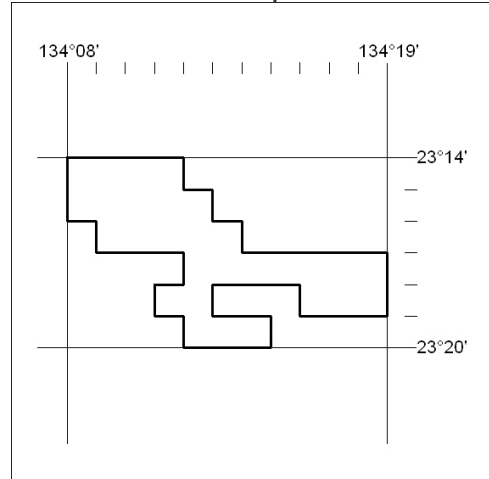


572/09

Mining Act

NOTICE OF LAND CEASING TO BE AN EXPLORATION LICENCE AREA

Title Type and Number: Exploration Licence 25469
 Area Ceased on: 24 August 2009
 Area: 29 Blocks, 91.48 sq kms
 Locality: LAUGHLEN
 Name of Holder/s: 100% WDR BASE METALS PTY LTD [ACN. 125 044 984]

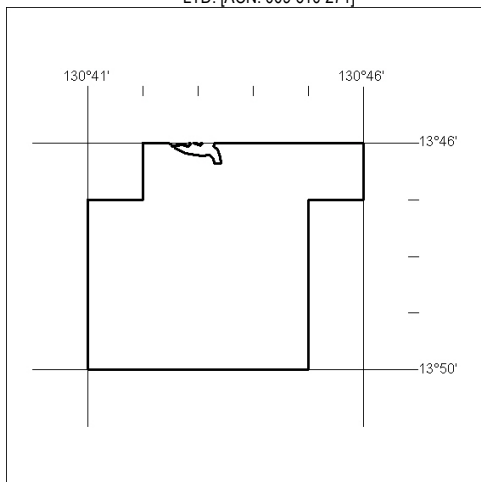


574/09

Mining Act

NOTICE OF LAND CEASING TO BE AN EXPLORATION LICENCE AREA

Title Type and Number: Exploration Licence 25416
 Area Ceased on: 20 August 2009
 Area: 16 Blocks, 52.83 sq kms
 Locality: DALY RIVER
 Name of Holder/s: 100% CORPORATE DEVELOPMENTS PTY. LTD. [ACN. 009 610 271]

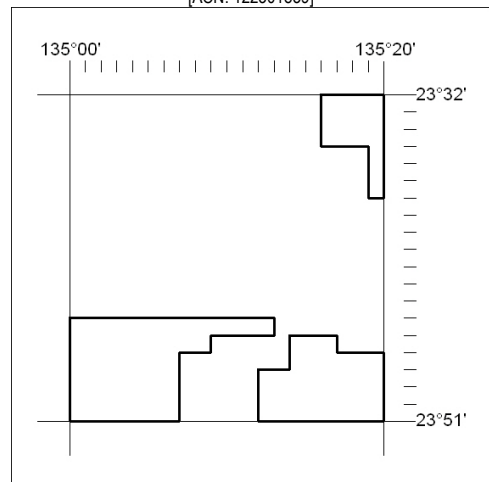


573/09

Mining Act

NOTICE OF LAND CEASING TO BE AN EXPLORATION LICENCE AREA

Title Type and Number: Exploration Licence 25554
 Area Ceased on: 23 August 2009
 Area: 98 Blocks, 308.00 sq kms
 Locality: LIMBLA
 Name of Holder/s: 100% RED DESERT MINERALS PTY LTD [ACN. 122301839]



575/09



MN34/09

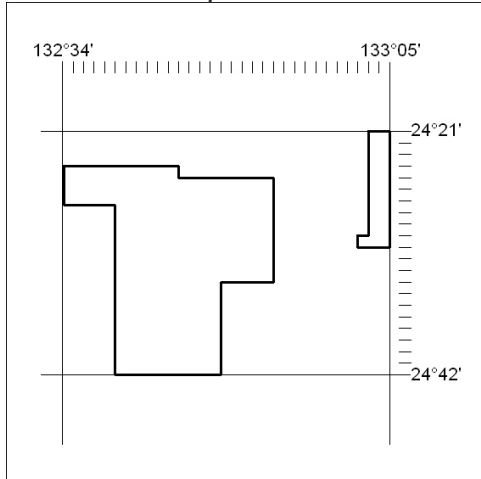
DARWIN

26 August 2009

Mining Act

NOTICE OF LAND CEASING TO BE AN EXPLORATION LICENCE AREA

Title Type and Number: Exploration Licence 25594
 Area Ceased on: 23 August 2009
 Area: 276 Blocks, 808.00 sq kms
 Locality: PALM VALLEY
 Name of Holder/s: 100% ATOM ENERGY LTD [ACN. 123 629 863]

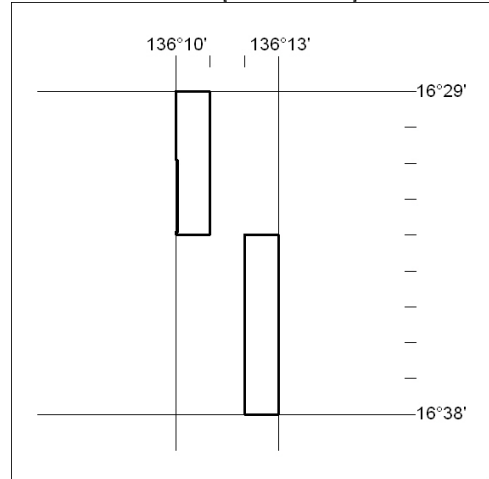


576/09

Mining Act

NOTICE OF LAND CEASING TO BE AN EXPLORATION LICENCE AREA

Title Type and Number: Exploration Licence 25616
 Area Ceased on: 23 August 2009
 Area: 9 Blocks, 29.16 sq kms
 Locality: GLYDE
 Name of Holder/s: 100% LEGEND INTERNATIONAL HOLDINGS, INC. [ACN. 120 855 352]

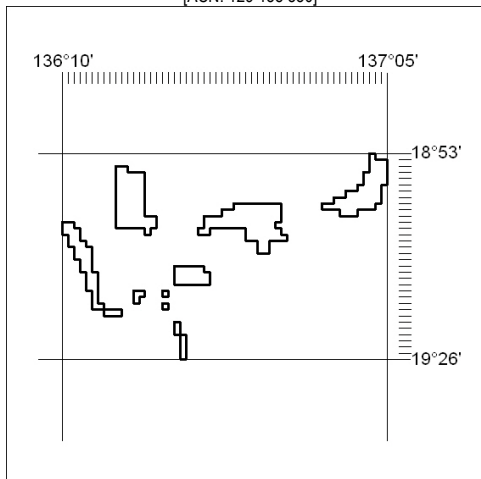


578/09

Mining Act

NOTICE OF LAND CEASING TO BE AN EXPLORATION LICENCE AREA

Title Type and Number: Exploration Licence 25600
 Area Ceased on: 23 August 2009
 Area: 220 Blocks, 714.08 sq kms
 Locality: ALEXANDRIA
 Name of Holder/s: 100% PHOSPHATE AUSTRALIA LIMITED* [ACN. 129 158 550]

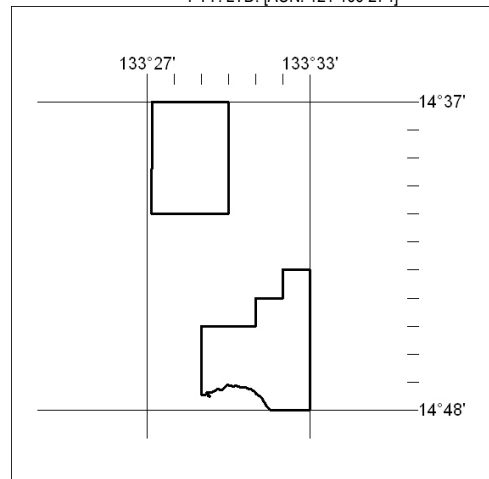


577/09

Mining Act

NOTICE OF LAND CEASING TO BE AN EXPLORATION LICENCE AREA

Title Type and Number: Exploration Licence 25681
 Area Ceased on: 20 August 2009
 Area: 27 Blocks, 81.66 sq kms
 Locality: MATARANKA
 Name of Holder/s: 100% TIANDA RESOURCES (AUSTRALIA) PTY. LTD. [ACN. 121 166 274]



579/09



MN34/09

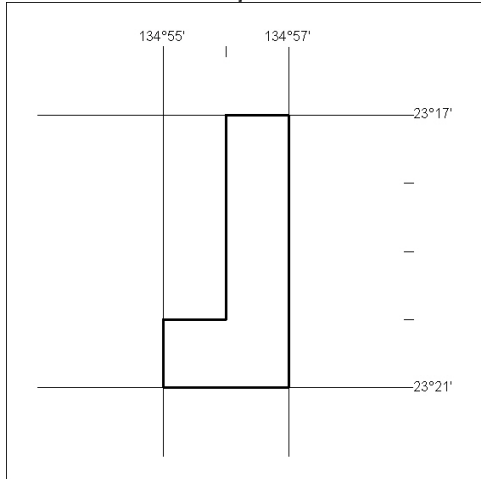
DARWIN

26 August 2009

Mining Act

NOTICE OF LAND CEASING TO BE AN EXPLORATION LICENCE AREA

Title Type and Number: Exploration Licence 25700
 Area Ceased on: 24 August 2009
 Area: 5 Blocks, 15.77 sq kms
 Locality: RIDDOCH
 Name of Holder/s: 100% FERMI URANIUM PTY LTD [ACN. 120 807 267]

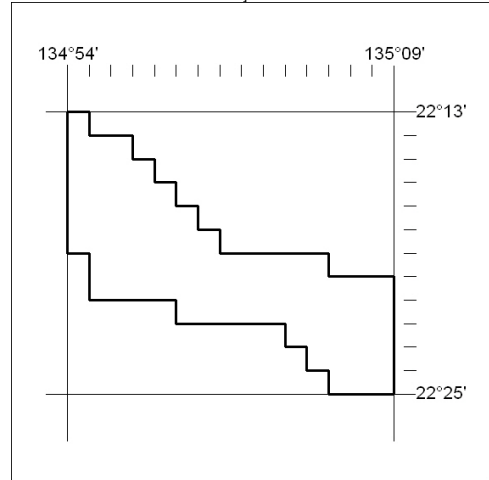


580/09

Mining Act

NOTICE OF GRANT OF AN EXPLORATION LICENCE

Title Type and Number: Exploration Licence 27052
 Granted: 29 July 2009, for a period of 6 Years
 Area: 73 Blocks, 231.94 sq kms
 Locality: MACDONALD DOWNS
 Name of Holder/s: 100% TORO ENERGY LIMITED [ACN. 117 127 590]



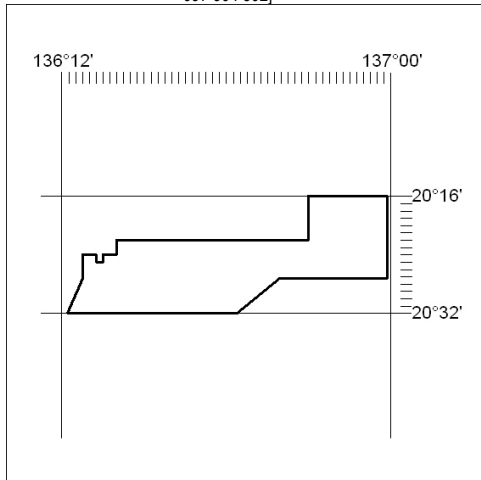
Area granted depicted above. Excluding therefrom all land that is subject of a mining tenement, or an application for a mining tenement made before the application for the grant of this licence, and excluding all land the subject of a reservation from occupation under the *Mining Act* and all land vested in the Commonwealth of Australia.

582/09

Mining Act

NOTICE OF LAND CEASING TO BE AN EXPLORATION LICENCE AREA

Title Type and Number: Exploration Licence 26761
 Area Ceased on: 19 August 2009
 Area: 445 Blocks, 1341.74 sq kms
 Locality: BARRY CAVES
 Name of Holder/s: 100% SOUTH BOULDER MINES LTD [ACN. 097 904 302]

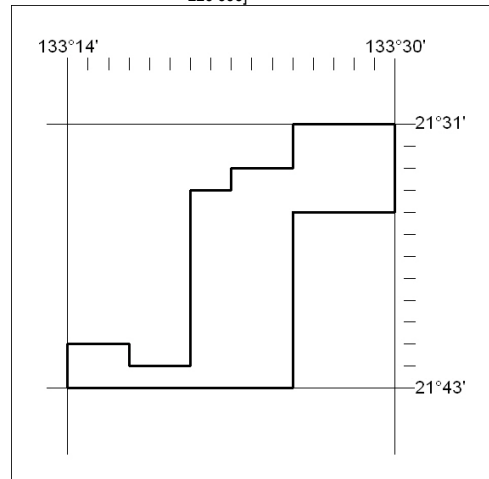


581/09

Mining Act

NOTICE OF GRANT OF AN EXPLORATION LICENCE

Title Type and Number: Exploration Licence 27069
 Granted: 13 August 2009, for a period of 6 Years
 Area: 77 Blocks, 245.90 sq kms
 Locality: ANNINGIE
 Name of Holder/s: 100% ENIGMA MINING LIMITED [ACN. 009 225 558]



Area granted depicted above. Excluding therefrom all land that is subject of a mining tenement, or an application for a mining tenement made before the application for the grant of this licence, and excluding all land the subject of a reservation from occupation under the *Mining Act* and all land vested in the Commonwealth of Australia.

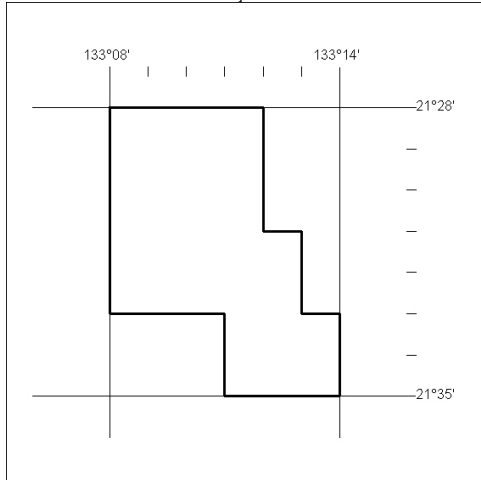
583/09



Mining Act

NOTICE OF GRANT OF AN EXPLORATION LICENCE

Title Type and Number: Exploration Licence 27070
 Granted: 13 August 2009, for a period of 6 Years
 Area: 28 Blocks, 89.46 sq kms
 Locality: ANNINGIE
 Name of Holder/s: 100% ENIGMA MINING LIMITED [ACN. 009 225 558]



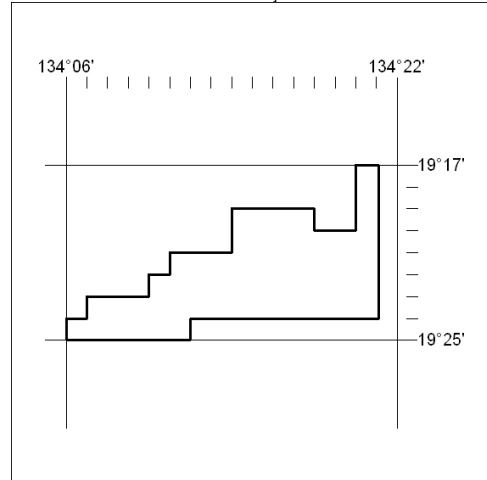
Area granted depicted above. Excluding therefrom all land that is subject of a mining tenement, or an application for a mining tenement made before the application for the grant of this licence, and excluding all land the subject of a reservation from occupation under the *Mining Act* and all land vested in the Commonwealth of Australia.

584/09

Mining Act

NOTICE OF GRANT OF AN EXPLORATION LICENCE

Title Type and Number: Exploration Licence 27128
 Granted: 17 August 2009, for a period of 6 Years
 Area: 62 Blocks, 180.39 sq kms
 Locality: FLYNN
 Name of Holder/s: 100% RUM JUNGLE URANIUM LTD* [ACN. 122 131 622]



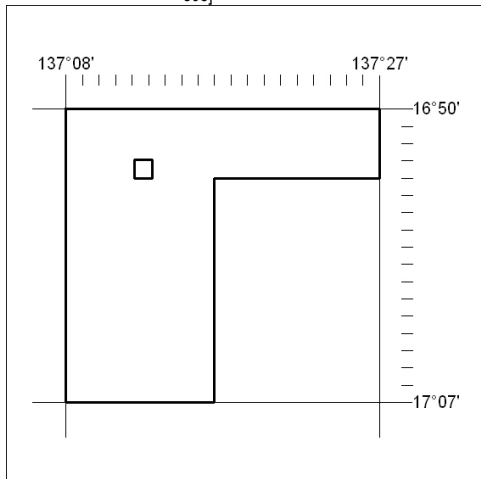
Area granted depicted above. Excluding therefrom all land that is subject of a mining tenement, or an application for a mining tenement made before the application for the grant of this licence, and excluding all land the subject of a reservation from occupation under the *Mining Act* and all land vested in the Commonwealth of Australia.

586/09

Mining Act

NOTICE OF GRANT OF AN EXPLORATION LICENCE

Title Type and Number: Exploration Licence 27117
 Granted: 18 August 2009, for a period of 6 Years
 Area: 193 Blocks, 629.84 sq kms
 Locality: PUNGALINA
 Name of Holder/s: 100% BLUEKEBBLE PTY LTD [ACN. 116 988 508]



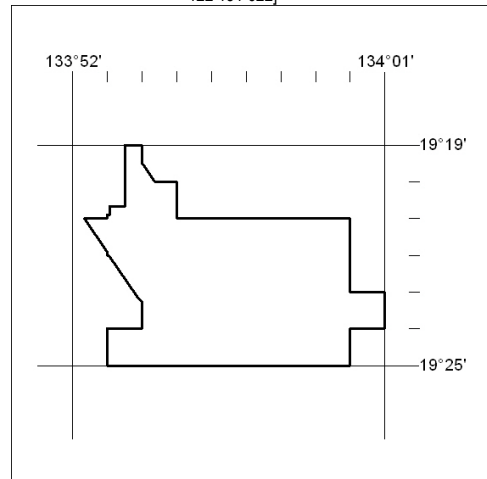
Area granted depicted above. Excluding therefrom all land that is subject of a mining tenement, or an application for a mining tenement made before the application for the grant of this licence, and excluding all land the subject of a reservation from occupation under the *Mining Act* and all land vested in the Commonwealth of Australia.

585/09

Mining Act

NOTICE OF GRANT OF AN EXPLORATION LICENCE

Title Type and Number: Exploration Licence 27129
 Granted: 17 August 2009, for a period of 6 Years
 Area: 34 Blocks, 97.65 sq kms
 Locality: SHORT RANGE
 Name of Holder/s: 100% RUM JUNGLE URANIUM LTD* [ACN. 122 131 622]



Area granted depicted above. Excluding therefrom all land that is subject of a mining tenement, or an application for a mining tenement made before the application for the grant of this licence, and excluding all land the subject of a reservation from occupation under the *Mining Act* and all land vested in the Commonwealth of Australia.

587/09