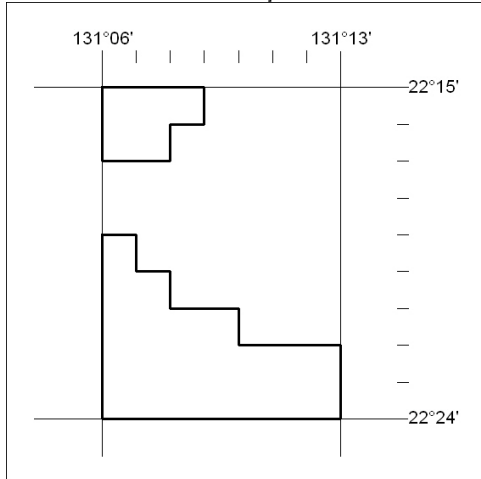




Mining Act

NOTICE OF LAND CEASING TO BE AN EXPLORATION LICENCE AREA

Title Type and Number: Exploration Licence 24808
 Area Ceased on: 10 August 2009
 Area: 26 Blocks, 82.60 sq kms
 Locality: DOREEN
 Name of Holder/s: 100% CAULDRON ENERGY LIMITED [ACN. 102 912 783]

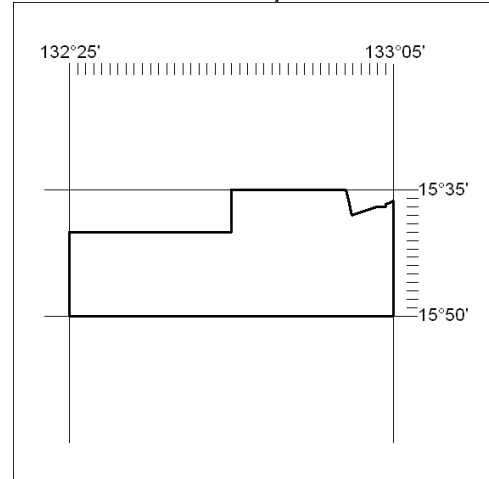


517/09

Mining Act

NOTICE OF LAND CEASING TO BE AN EXPLORATION LICENCE AREA

Title Type and Number: Exploration Licence 25596
 Area Ceased on: 31 July 2009
 Area: 491 Blocks, 1612.09 sq kms
 Locality: WESTERN CREEK
 Name of Holder/s: 100% DUNMARRA ENERGY PTY LTD [ACN. 121 564 261]

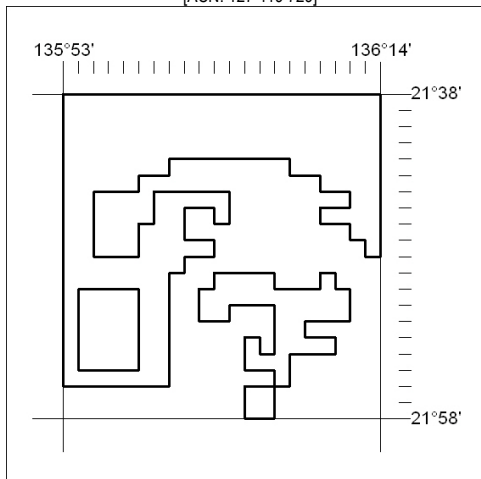


519/09

Mining Act

NOTICE OF LAND CEASING TO BE AN EXPLORATION LICENCE AREA

Title Type and Number: Exploration Licence 24993
 Area Ceased on: 07 August 2009
 Area: 213 Blocks, 679.21 sq kms
 Locality: OORATIPPRA
 Name of Holder/s: 100% ACACIA MINERALS PTY LIMITED [ACN. 127 419 729]

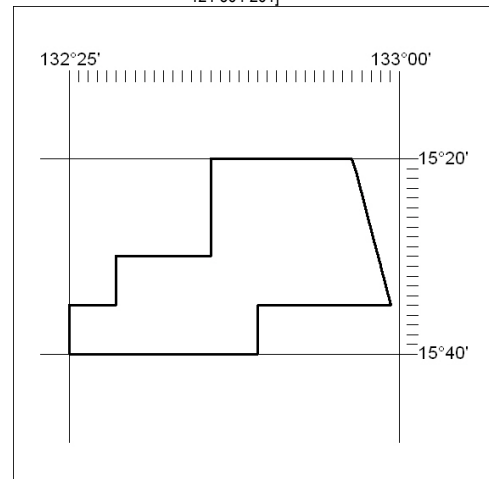


518/09

Mining Act

NOTICE OF LAND CEASING TO BE AN EXPLORATION LICENCE AREA

Title Type and Number: Exploration Licence 25597
 Area Ceased on: 31 July 2009
 Area: 415 Blocks, 1344.96 sq kms
 Locality: WESTERN CREEK
 Name of Holder/s: 100% DUNMARRA ENERGY PTY LTD [ACN. 121 564 261]



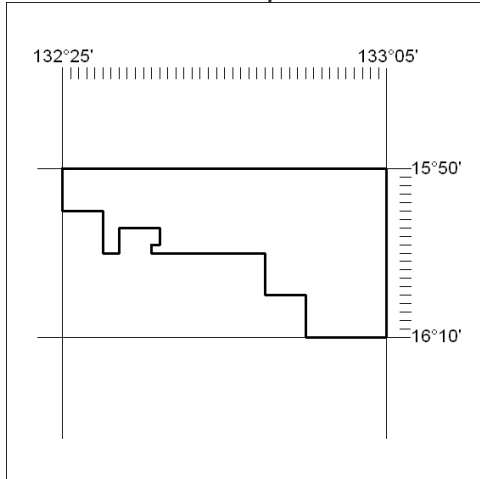
520/09



Mining Act

NOTICE OF LAND CEASING TO BE AN EXPLORATION LICENCE AREA

Title Type and Number: Exploration Licence 25598
 Area Ceased on: 31 July 2009
 Area: 486 Blocks, 1603.55 sq kms
 Locality: WESTERN CREEK
 Name of Holder/s: 100% DUNMARRA ENERGY PTY LTD [ACN. 121 564 261]

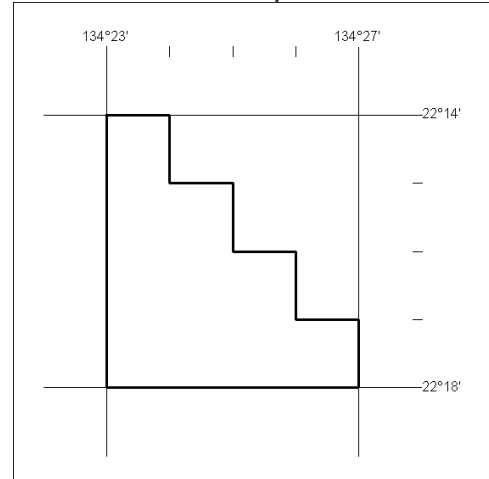


521/09

Mining Act

NOTICE OF LAND CEASING TO BE AN EXPLORATION LICENCE AREA

Title Type and Number: Exploration Licence 25610
 Area Ceased on: 11 August 2009
 Area: 10 Blocks, 31.78 sq kms
 Locality: WOODGREEN
 Name of Holder/s: 100% URAMET MINERALS LIMITED [ACN. 124 251 396]

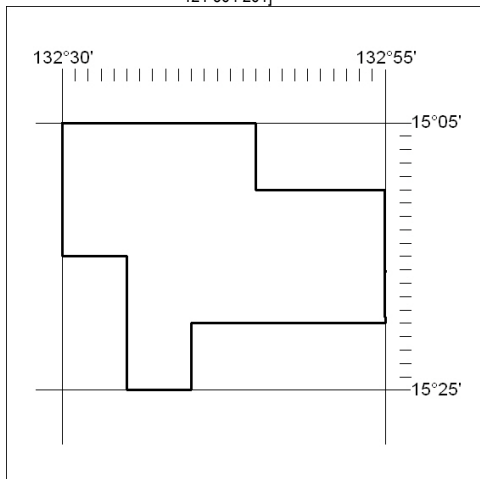


523/09

Mining Act

NOTICE OF LAND CEASING TO BE AN EXPLORATION LICENCE AREA

Title Type and Number: Exploration Licence 25599
 Area Ceased on: 31 July 2009
 Area: 325 Blocks, 1074.67 sq kms
 Locality: ELSEY
 Name of Holder/s: 100% DUNMARRA ENERGY PTY LTD [ACN. 121 564 261]

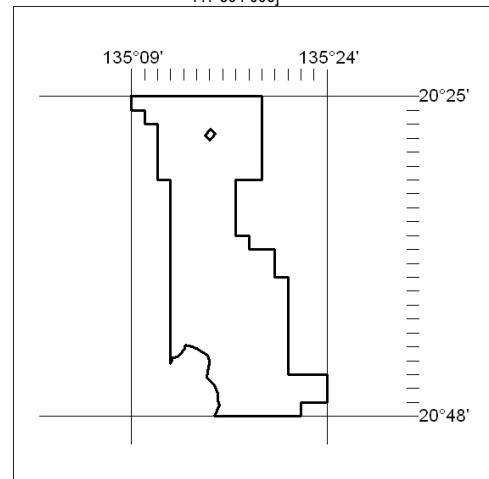


522/09

Mining Act

NOTICE OF LAND CEASING TO BE AN EXPLORATION LICENCE AREA

Title Type and Number: Exploration Licence 25651
 Area Ceased on: 27 July 2009
 Area: 181 Blocks, 561.56 sq kms
 Locality: HATCHES
 Name of Holder/s: 100% SAMMY RESOURCES PTY LTD [ACN. 117 304 006]



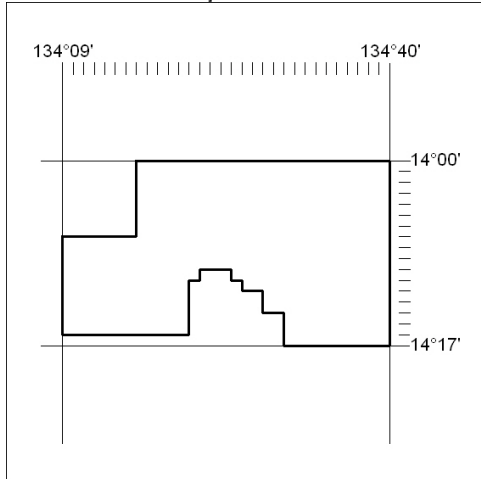
524/09



Mining Act

NOTICE OF LAND CEASING TO BE AN EXPLORATION LICENCE AREA

Title Type and Number: Exploration Licence 25665
 Area Ceased on: 07 August 2009
 Area: 417 Blocks, 1386.54 sq kms
 Locality: THROSBY
 Name of Holder/s: 100% WHITVISTA PTY LTD [ACN. 074 751 992]

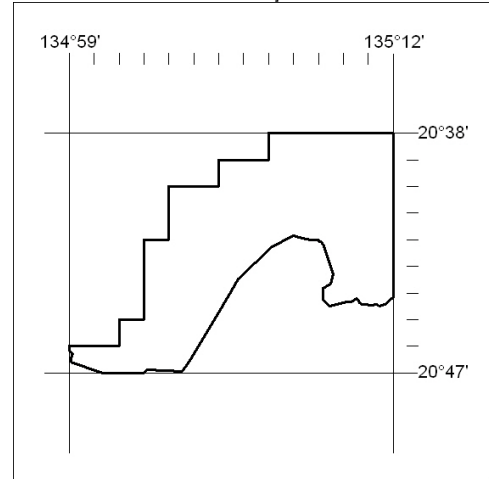


525/09

Mining Act

NOTICE OF LAND CEASING TO BE AN EXPLORATION LICENCE AREA

Title Type and Number: Exploration Licence 25833
 Area Ceased on: 27 July 2009
 Area: 64 Blocks, 179.89 sq kms
 Locality: HATCHES
 Name of Holder/s: 100% SAMMY RESOURCES PTY LTD [ACN. 117 304 006]

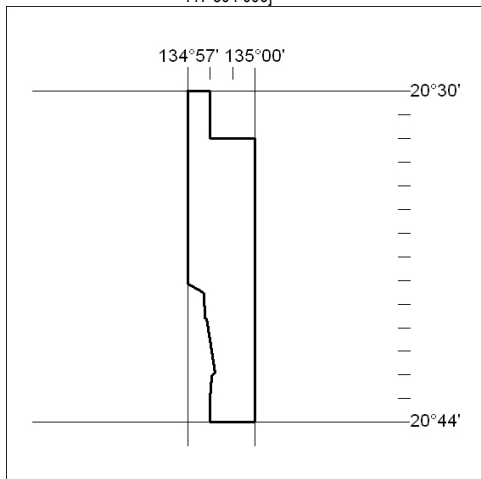


527/09

Mining Act

NOTICE OF LAND CEASING TO BE AN EXPLORATION LICENCE AREA

Title Type and Number: Exploration Licence 25831
 Area Ceased on: 27 July 2009
 Area: 35 Blocks, 104.83 sq kms
 Locality: DAVENPORT RANGE
 Name of Holder/s: 100% SAMMY RESOURCES PTY LTD [ACN. 117 304 006]

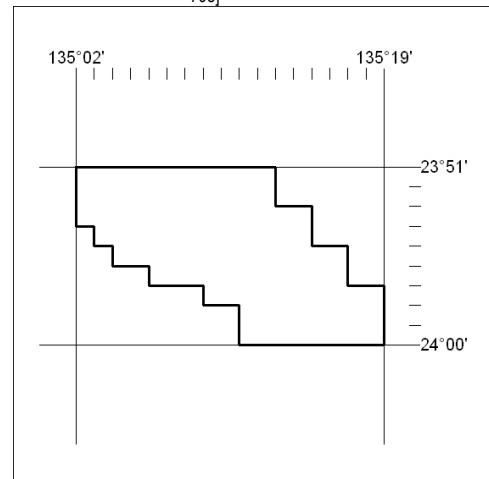


526/09

Mining Act

NOTICE OF LAND CEASING TO BE AN EXPLORATION LICENCE AREA

Title Type and Number: Exploration Licence 25888
 Area Ceased on: 10 August 2009
 Area: 97 Blocks, 304.55 sq kms
 Locality: LIMBLA
 Name of Holder/s: 100% MINEX (AUST) PTY LTD [ACN. 091 546 708]



528/09



MN32/09

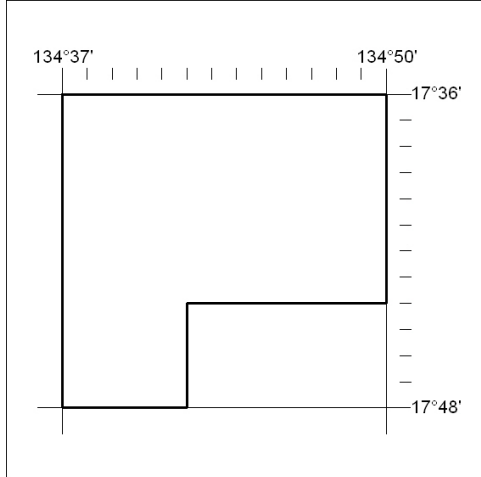
DARWIN

12 August 2009

Mining Act

NOTICE OF LAND CEASING TO BE AN EXPLORATION LICENCE AREA

Title Type and Number: Exploration Licence 25919
 Area Ceased on: 30 July 2009
 Area: 124 Blocks, 405.72 sq kms
 Locality: SHANDON DOWNS
 Name of Holder/s: 60% NEW RUSH NL [ACN. 066 411 952], 40% PARNWELL Ian Gregory

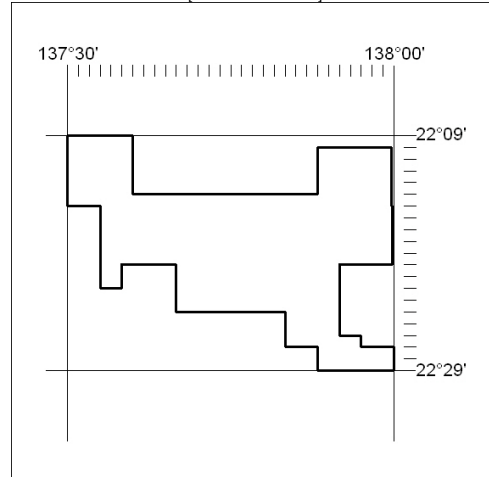


529/09

Mining Act

NOTICE OF GRANT OF AN EXPLORATION LICENCE

Title Type and Number: Exploration Licence 26928
 Granted: 30 July 2009, for a period of 5 Years
 Area: 318 Blocks, 1004.08 sq kms
 Locality: TOBERMORY
 Name of Holder/s: 100% AUSTRALIS EXPLORATION PTY LTD [ACN. 125 939 291]



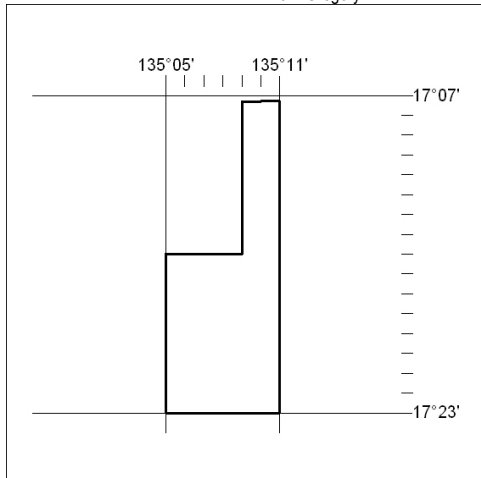
Area granted depicted above. Excluding therefrom all land that is subject of a mining tenement, or an application for a mining tenement made before the application for the grant of this licence, and excluding all land the subject of a reservation from occupation under the *Mining Act* and all land vested in the Commonwealth of Australia.

531/09

Mining Act

NOTICE OF LAND CEASING TO BE AN EXPLORATION LICENCE AREA

Title Type and Number: Exploration Licence 26111
 Area Ceased on: 06 August 2009
 Area: 64 Blocks, 207.79 sq kms
 Locality: BLOODWOOD CREEK
 Name of Holder/s: 60% NEW RUSH NL [ACN. 066 411 952], 40% PARNWELL Ian Gregory

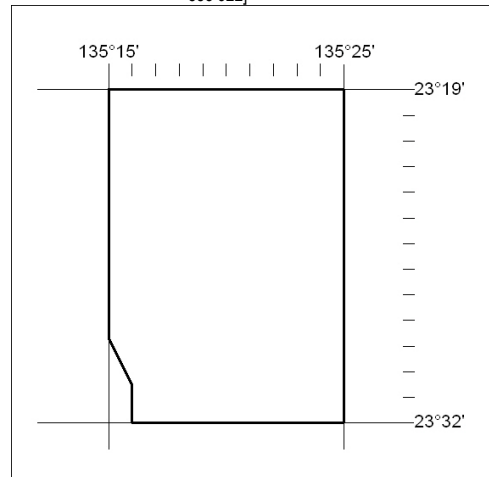


530/09

Mining Act

NOTICE OF GRANT OF AN EXPLORATION LICENCE

Title Type and Number: Exploration Licence 26942
 Granted: 05 August 2009, for a period of 6 Years
 Area: 129 Blocks, 402.13 sq kms
 Locality: QUARTZ
 Name of Holder/s: 100% MITHRIL RESOURCES LTD [ACN. 099 883 922]



Area granted depicted above. Excluding therefrom all land that is subject of a mining tenement, or an application for a mining tenement made before the application for the grant of this licence, and excluding all land the subject of a reservation from occupation under the *Mining Act* and all land vested in the Commonwealth of Australia.

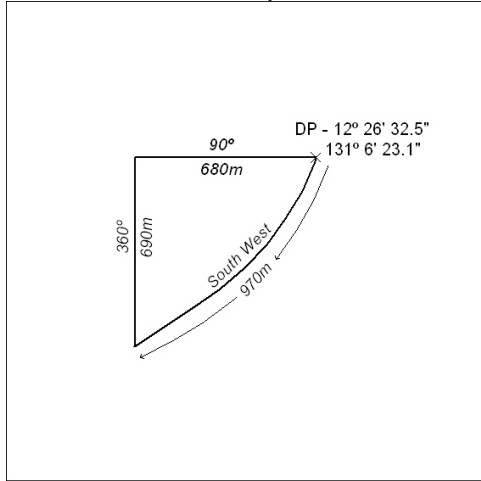
532/09



Mining Act

NOTICE OF GRANT OF A MINING TENEMENT

Title Type and Number: Extractive Mineral Permit 27146
 Granted: 31 July 2009, for a period of 2 Years
 Area: 30.00 Hectares
 Locality: KOOLPINYAH
 Name of Holder/s: 100% CECCON TRANSPORT PTY LTD [ACN. 009 595 911]

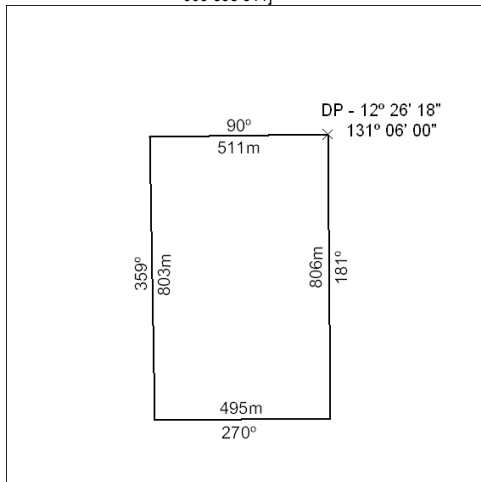


533/09

Mining Act

NOTICE OF GRANT OF A MINING TENEMENT

Title Type and Number: Extractive Mineral Permit 27147
 Granted: 31 July 2009, for a period of 2 Years
 Area: 41.00 Hectares
 Locality: KOOLPINYAH
 Name of Holder/s: 100% CECCON TRANSPORT PTY LTD [ACN. 009 595 911]



534/09

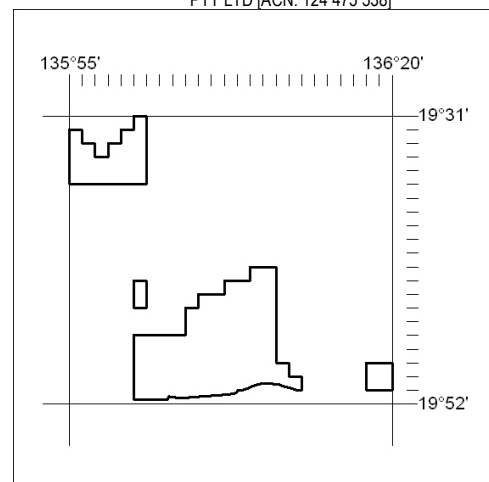
Corrigendum

Notice No. 508/09 appearing in Mining Notices MN 31/09 on 05 August 2009 is hereby replaced with the following:

Mining Act

NOTICE OF LAND CEASING TO BE AN EXPLORATION LICENCE AREA

Title Type and Number: Exploration Licence 23726
 Area Ceased on: 01 August 2009
 Area: 108 Blocks, 331.86 sq kms
 Locality: WONARAH
 Name of Holder/s: 50% JACARANDA MINERALS LIMITED [ACN. 117 264 570], 50% MINERALS AUSTRALIA PTY LTD [ACN. 124 475 538]



535/09



Cancellation

Notice No. 498/09 appearing in Mining Notices
MN 30/09 on 29 July 2009 is hereby cancelled.

536/09
