



**MN23/09**

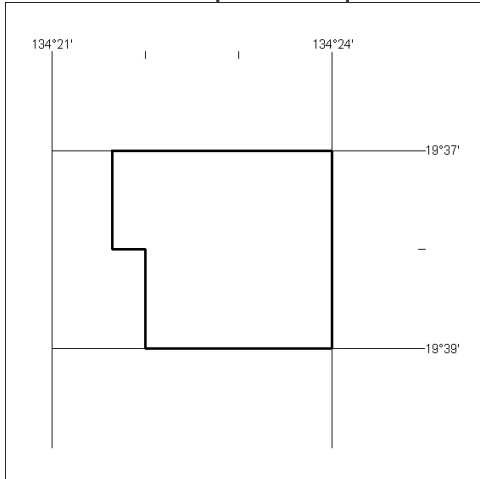
**DARWIN**

**10 June 2009**

## Mining Act

### NOTICE OF LAND CEASING TO BE AN EXPLORATION LICENCE AREA

Title Type and Number: Exploration Licence 10324  
 Area Ceased on: 29 May 2009  
 Area: 5 Blocks, 14.09 sq kms  
 Locality: TENNANT CREEK  
 Name of Holder/s: 100% GIANTS REEF EXPLORATION PTY LTD [ACN. 009 200 346]

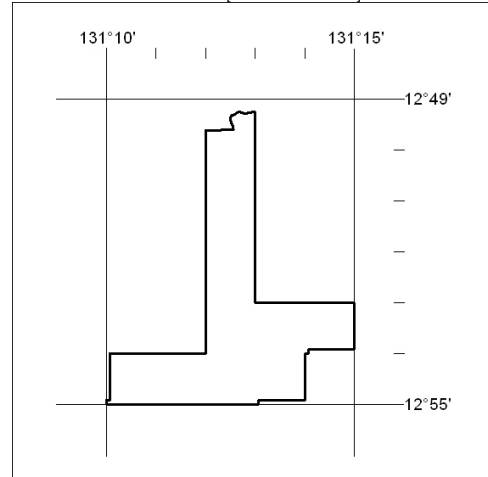


375/09

## Mining Act

### NOTICE OF GRANT OF AN EXPLORATION LICENCE

Title Type and Number: Exploration Licence 26989  
 Granted: 04 June 2009, for a period of 6 Years  
 Area: 11 Blocks, 34.56 sq kms  
 Locality: NOONAMAH  
 Name of Holder/s: 100% CORPORATE DEVELOPMENTS PTY. LTD. [ACN. 009 610 271]



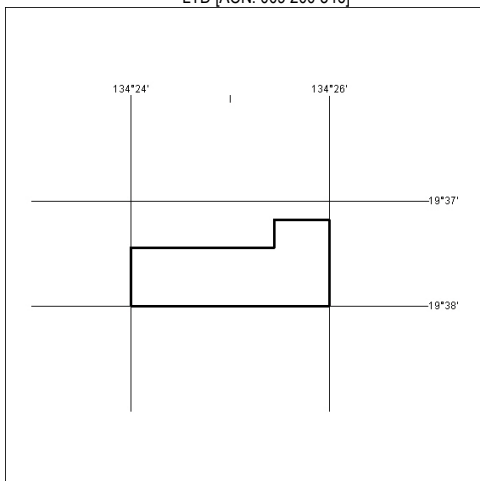
Area granted depicted above. Excluding therefrom all land that is subject of a mining tenement, or an application for a mining tenement made before the application for the grant of this licence, and excluding all land the subject of a reservation from occupation under the *Mining Act* and all land vested in the Commonwealth of Australia.

377/09

## Mining Act

### NOTICE OF LAND CEASING TO BE AN EXPLORATION LICENCE AREA

Title Type and Number: Exploration Licence 22285  
 Area Ceased on: 29 May 2009  
 Area: 2 Blocks, 4.07 sq kms  
 Locality: TENNANT CREEK  
 Name of Holder/s: 100% GIANTS REEF EXPLORATION PTY LTD [ACN. 009 200 346]

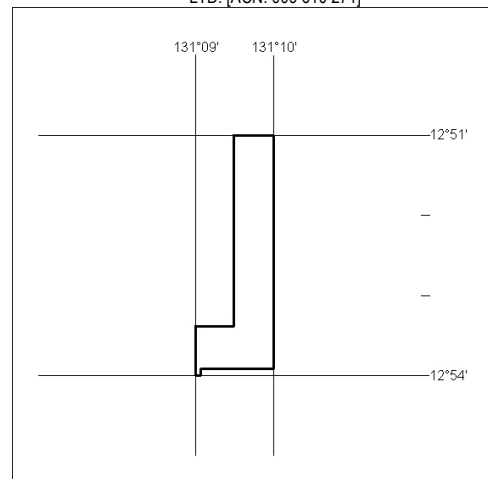


376/09

## Mining Act

### NOTICE OF GRANT OF AN EXPLORATION LICENCE

Title Type and Number: Exploration Licence 27002  
 Granted: 02 June 2009, for a period of 4 Years  
 Area: 3 Blocks, 5.81 sq kms  
 Locality: NOONAMAH  
 Name of Holder/s: 100% CORPORATE DEVELOPMENTS PTY. LTD. [ACN. 009 610 271]



Area granted depicted above. Excluding therefrom all land that is subject of a mining tenement, or an application for a mining tenement made before the application for the grant of this licence, and excluding all land the subject of a reservation from occupation under the *Mining Act* and all land vested in the Commonwealth of Australia.

378/09



**Mining Act**  
NOTICE OF GRANT OF AN EXPLORATION LICENCE

Title Type and Number: Exploration Licence 27040  
Granted: 02 June 2009, for a period of 6 Years  
Area: 22 Blocks, 73.33 sq kms  
Locality: DALY RIVER  
Name of Holder/s: 100% CORPORATE DEVELOPMENTS PTY. LTD. [ACN. 009 610 271]

Area granted depicted above. Excluding therefrom all land that is subject of a mining tenement, or an application for a mining tenement made before the application for the grant of this licence, and excluding all land the subject of a reservation from occupation under the *Mining Act* and all land vested in the Commonwealth of Australia.

379/09

**Mining Act**  
NOTICE OF GRANT OF AN EXPLORATION LICENCE

Title Type and Number: Exploration Licence 27042  
Granted: 02 June 2009, for a period of 6 Years  
Area: 8 Blocks, 26.66 sq kms  
Locality: WINGATE MOUNTAINS  
Name of Holder/s: 100% CORPORATE DEVELOPMENTS PTY. LTD. [ACN. 009 610 271]

Area granted depicted above. Excluding therefrom all land that is subject of a mining tenement, or an application for a mining tenement made before the application for the grant of this licence, and excluding all land the subject of a reservation from occupation under the *Mining Act* and all land vested in the Commonwealth of Australia.

381/09

**Mining Act**  
NOTICE OF GRANT OF AN EXPLORATION LICENCE

Title Type and Number: Exploration Licence 27041  
Granted: 02 June 2009, for a period of 6 Years  
Area: 8 Blocks, 26.67 sq kms  
Locality: DALY RIVER  
Name of Holder/s: 100% CORPORATE DEVELOPMENTS PTY. LTD. [ACN. 009 610 271]

Area granted depicted above. Excluding therefrom all land that is subject of a mining tenement, or an application for a mining tenement made before the application for the grant of this licence, and excluding all land the subject of a reservation from occupation under the *Mining Act* and all land vested in the Commonwealth of Australia.

380/09

**Mining Act**  
NOTICE OF GRANT OF AN EXPLORATION LICENCE

Title Type and Number: Exploration Licence 27043  
Granted: 02 June 2009, for a period of 6 Years  
Area: 17 Blocks, 56.62 sq kms  
Locality: WINGATE MOUNTAINS  
Name of Holder/s: 100% CORPORATE DEVELOPMENTS PTY. LTD. [ACN. 009 610 271]

Area granted depicted above. Excluding therefrom all land that is subject of a mining tenement, or an application for a mining tenement made before the application for the grant of this licence, and excluding all land the subject of a reservation from occupation under the *Mining Act* and all land vested in the Commonwealth of Australia.

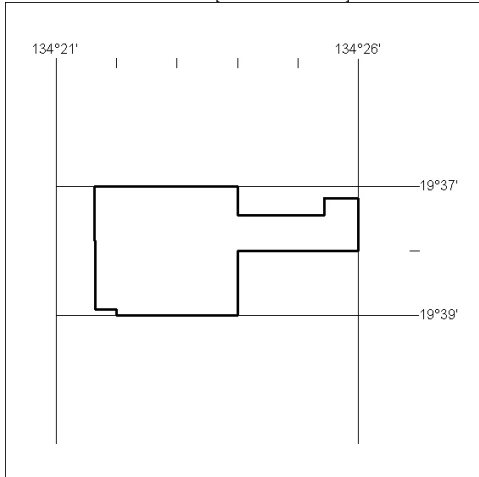
382/09



## Mining Act

### NOTICE OF GRANT OF AN EXPLORATION LICENCE

Title Type and Number: Substitution Exploration Licence 27011  
Granted: 29 May 2009, for a period of 4 Years  
Area: 8 Blocks, 19.21 sq kms  
Locality: TENNANT CREEK  
Name of Holder/s: 100% GIANTS REEF EXPLORATION PTY LTD [ACN. 009 200 346]



Area granted depicted above. Excluding therefrom all land that is subject of a mining tenement, or an application for a mining tenement made before the application for the grant of this licence, and excluding all land the subject of a reservation from occupation under the *Mining Act* and all land vested in the Commonwealth of Australia.