



MN22/09

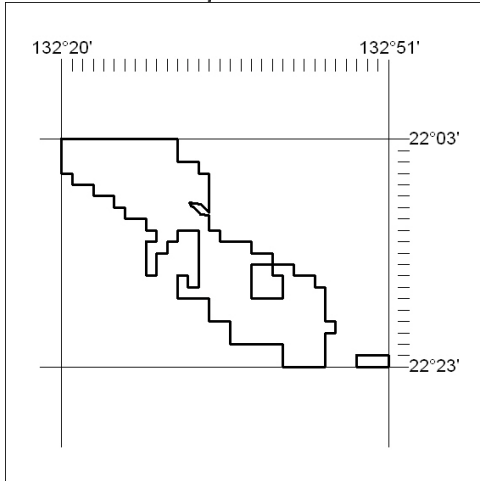
DARWIN

3 June 2009

Mining Act

NOTICE OF LAND CEASING TO BE AN EXPLORATION LICENCE AREA

Title Type and Number: Exploration Licence 23923
 Area Ceased on: 01 June 2009
 Area: 181 Blocks, 572.39 sq kms
 Locality: DENISON
 Name of Holder/s: 100% DEEP YELLOW LIMITED [ACN. 006 391 948]

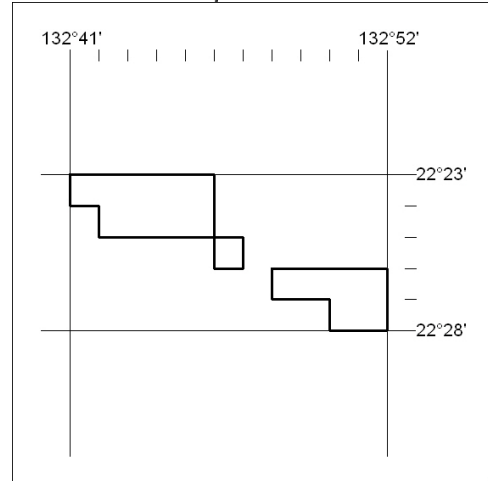


361/09

Mining Act

NOTICE OF LAND CEASING TO BE AN EXPLORATION LICENCE AREA

Title Type and Number: Exploration Licence 23991
 Area Ceased on: 01 June 2009
 Area: 16 Blocks, 50.80 sq kms
 Locality: REYNOLDS RANGE
 Name of Holder/s: 100% DEEP YELLOW LIMITED [ACN. 006 391 948]

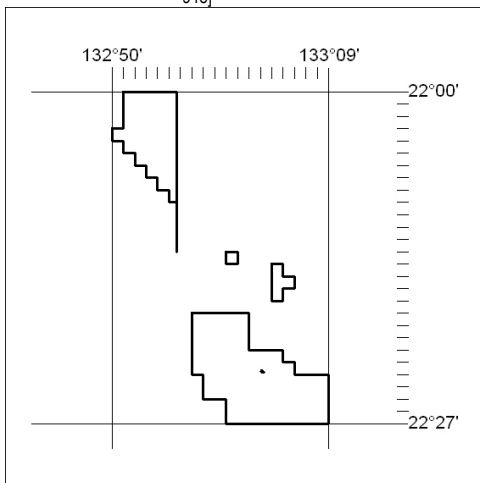


363/09

Mining Act

NOTICE OF LAND CEASING TO BE AN EXPLORATION LICENCE AREA

Title Type and Number: Exploration Licence 23924
 Area Ceased on: 01 June 2009
 Area: 113 Blocks, 349.87 sq kms
 Locality: REYNOLDS RANGE
 Name of Holder/s: 100% DEEP YELLOW LIMITED [ACN. 006 391 948]

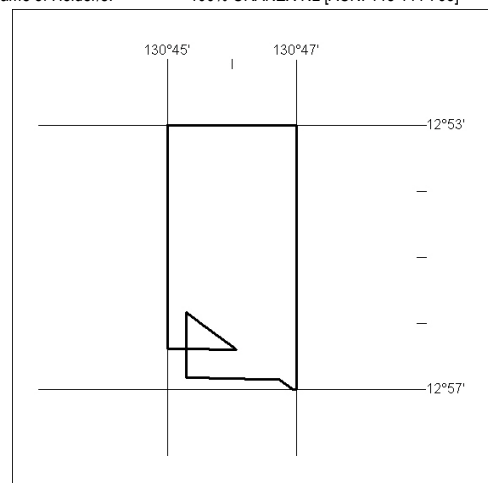


362/09

Mining Act

NOTICE OF LAND CEASING TO BE AN EXPLORATION LICENCE AREA

Title Type and Number: Exploration Licence 24020
 Area Ceased on: 26 May 2009
 Area: 8 Blocks, 24.60 sq kms
 Locality: BYNOE
 Name of Holder/s: 100% URANEX NL [ACN. 115 111 763]



364/09



MN22/09

DARWIN

3 June 2009

Mining Act
NOTICE OF LAND CEASING TO BE AN EXPLORATION LICENCE AREA

Title Type and Number: Exploration Licence 24021
Area Ceased on: 26 May 2009
Area: 6 Blocks, 16.84 sq kms
Locality: BYNOE
Name of Holder/s: 100% URANEX NL [ACN. 115 111 763]

365/09

Mining Act
NOTICE OF LAND CEASING TO BE AN EXPLORATION LICENCE AREA

Title Type and Number: Exploration Licence 25122
Area Ceased on: 17 November 2008
Area: 59 Blocks, 193.94 sq kms
Locality: GLYDE
Name of Holder/s: 100% NORTH AUSTRALIAN DIAMONDS LTD * [ACN. 009 153 119]

367/09

Mining Act
NOTICE OF LAND CEASING TO BE AN EXPLORATION LICENCE AREA

Title Type and Number: Exploration Licence 24253
Area Ceased on: 07 April 2009
Area: 86 Blocks, 262.90 sq kms
Locality: HOME OF BULLION
Name of Holder/s: 100% MITHRIL RESOURCES LTD [ACN. 099 883 922]

366/09

Mining Act
NOTICE OF LAND CEASING TO BE AN EXPLORATION LICENCE AREA

Title Type and Number: Exploration Licence 25313
Area Ceased on: 28 May 2009
Area: 20 Blocks, 62.36 sq kms
Locality: BORROLOOLA
Name of Holder/s: 100% BRUMBY RESOURCES LIMITED * [ACN. 118 522 124]

368/09



MN22/09

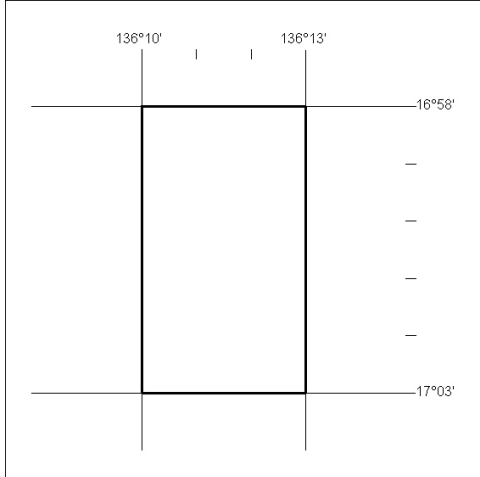
DARWIN

3 June 2009

Mining Act

NOTICE OF LAND CEASING TO BE AN EXPLORATION LICENCE AREA

Title Type and Number: Exploration Licence 25579
 Area Ceased on: 16 March 2009
 Area: 15 Blocks, 49.26 sq kms
 Locality: LANCEWOOD
 Name of Holder/s: 100% NORTH AUSTRALIAN DIAMONDS LTD
 * [ACN. 009 153 119]

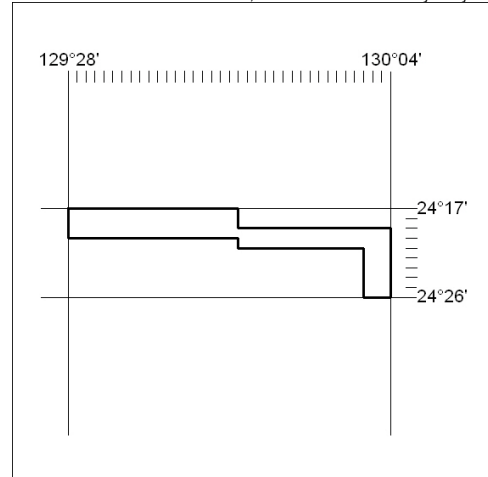


369/09

Mining Act

NOTICE OF GRANT OF AN EXPLORATION LICENCE

Title Type and Number: Exploration Licence 10380
 Granted: 22 May 2009, for a period of 6 Years
 Area: 106 Blocks, 341.32 sq kms
 Locality: BLOODS RANGE
 Name of Holder/s: 50% NICHOLLS Brian Kenneth, 12.5% BROWN Joanne Margaret, 12.5% NICHOLLS Bruce William John, 12.5% NICHOLLS Mark Brian Dr., 12.5% NICHOLLS Kathryn Faye Dr.



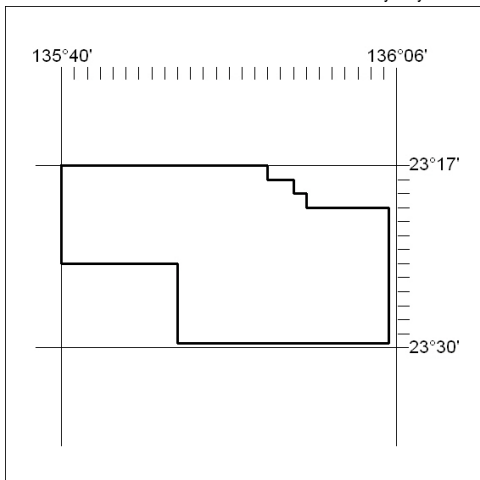
Area granted depicted above. Excluding therefrom all land that is subject of a mining tenement, or an application for a mining tenement made before the application for the grant of this licence, and excluding all land the subject of a reservation from occupation under the *Mining Act* and all land vested in the Commonwealth of Australia.

371/09

Mining Act

NOTICE OF LAND CEASING TO BE AN EXPLORATION LICENCE AREA

Title Type and Number: Exploration Licence 25991
 Area Ceased on: 25 May 2009
 Area: 259 Blocks, 780.92 sq kms
 Locality: BRAHMA
 Name of Holder/s: 100% MCCLEARY Norman Sydney

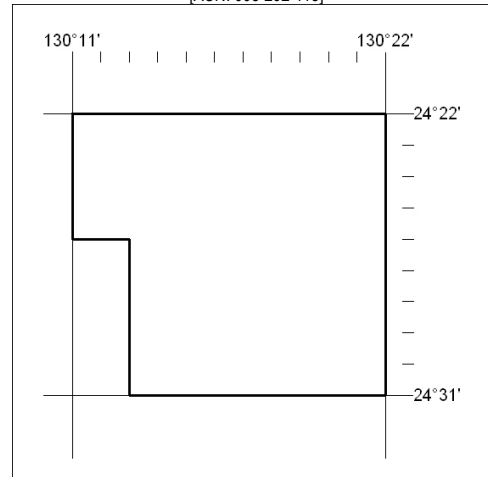


370/09

Mining Act

NOTICE OF GRANT OF AN EXPLORATION LICENCE

Title Type and Number: Exploration Licence 24824
 Granted: 22 May 2009, for a period of 6 Years
 Area: 89 Blocks, 278.30 sq kms
 Locality: UNAPPROACHABLE
 Name of Holder/s: 100% ARGIVE INVESTMENTS PTY LTD
 [ACN. 005 202 415]



Area granted depicted above. Excluding therefrom all land that is subject of a mining tenement, or an application for a mining tenement made before the application for the grant of this licence, and excluding all land the subject of a reservation from occupation under the *Mining Act* and all land vested in the Commonwealth of Australia.

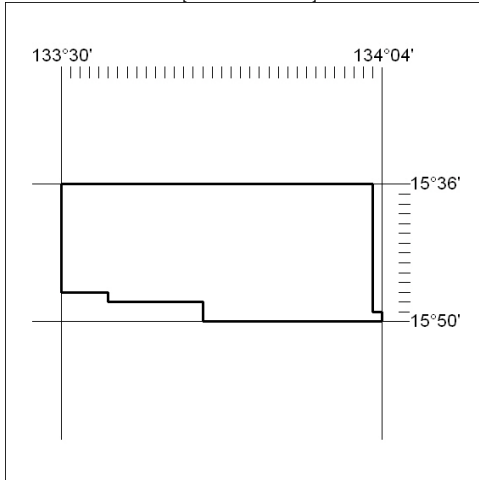
372/09



Mining Act

NOTICE OF GRANT OF AN EXPLORATION LICENCE

Title Type and Number: Exploration Licence 26967
 Granted: 27 May 2009, for a period of 6 Years
 Area: 428 Blocks, 1414.49 sq kms
 Locality: MARYFIELD
 Name of Holder/s: 100% FSL WORLD HOLDINGS PTY LTD
 [ACN. 113 929 687]



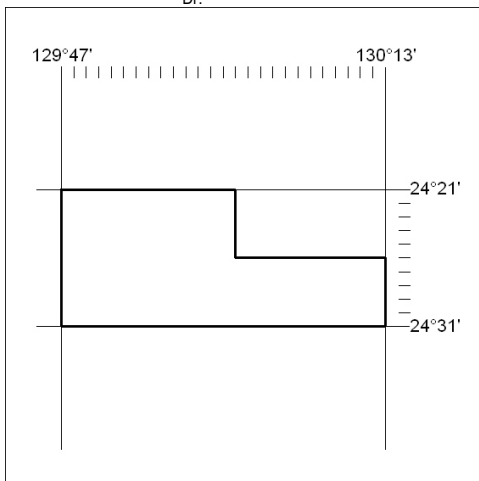
Area granted depicted above. Excluding therefrom all land that is subject of a mining tenement, or an application for a mining tenement made before the application for the grant of this licence, and excluding all land the subject of a reservation from occupation under the *Mining Act* and all land vested in the Commonwealth of Australia.

373/09

Mining Act

NOTICE OF GRANT OF AN EXPLORATION LICENCE

Title Type and Number: Exploration Licence 9341
 Granted: 22 May 2009, for a period of 6 Years
 Area: 200 Blocks, 644.00 sq kms
 Locality: BLOODS RANGE
 Name of Holder/s: 50% NICHOLLS Brian Kenneth, 12.5%
 BROWN Joanne Margaret, 12.5% NICHOLLS
 Mark Brian Dr., 12.5% NICHOLLS Bruce
 William John, 12.5% NICHOLLS Kathryn Faye
 Dr.



Area granted depicted above. Excluding therefrom all land that is subject of a mining tenement, or an application for a mining tenement made before the application for the grant of this licence, and excluding all land the subject of a reservation from occupation under the *Mining Act* and all land vested in the Commonwealth of Australia.

374/09