



MN21/09

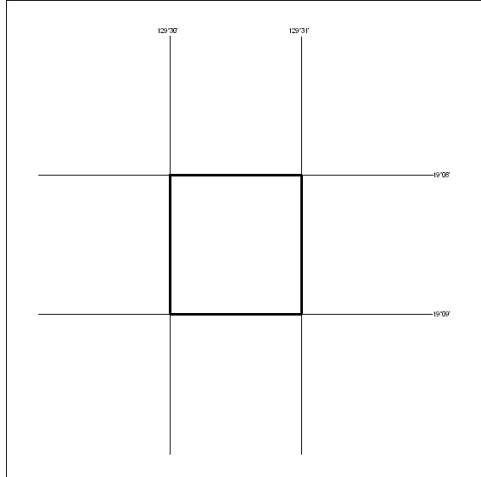
DARWIN

27 May 2009

Mining Act

NOTICE OF LAND CEASING TO BE AN EXPLORATION LICENCE AREA

Title Type and Number: Exploration Licence 10307
 Area Ceased on: 23 May 2009
 Area: 1 Block, 3.24 sq kms
 Locality: TANAMI
 Name of Holder/s: 100% ANGLOGOLD ASHANTI AUSTRALIA LIMITED [ACN. 008 737 424]

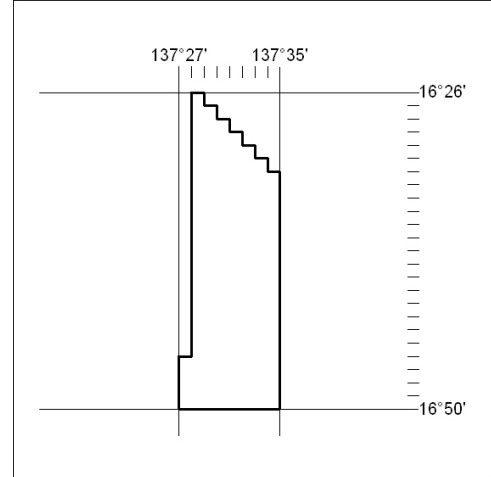


336/09

Mining Act

NOTICE OF LAND CEASING TO BE AN EXPLORATION LICENCE AREA

Title Type and Number: Exploration Licence 22251
 Area Ceased on: 24 April 2009
 Area: 151 Blocks, 496.84 sq kms
 Locality: SELBY
 Name of Holder/s: 100% LEGEND INTERNATIONAL HOLDINGS, INC. [ACN. 120 855 352]

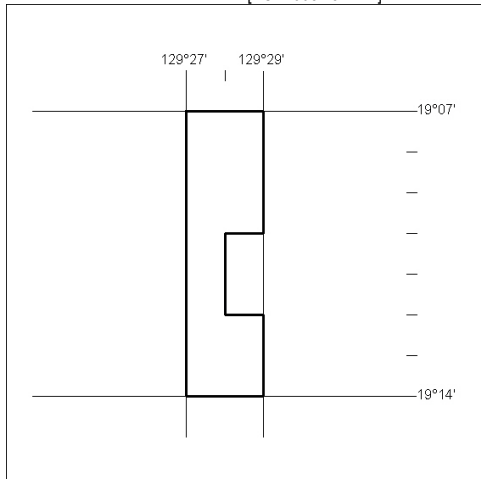


338/09

Mining Act

NOTICE OF LAND CEASING TO BE AN EXPLORATION LICENCE AREA

Title Type and Number: Exploration Licence 10308
 Area Ceased on: 23 May 2009
 Area: 12 Blocks, 38.93 sq kms
 Locality: TANAMI
 Name of Holder/s: 100% ANGLOGOLD ASHANTI AUSTRALIA LIMITED [ACN. 008 737 424]

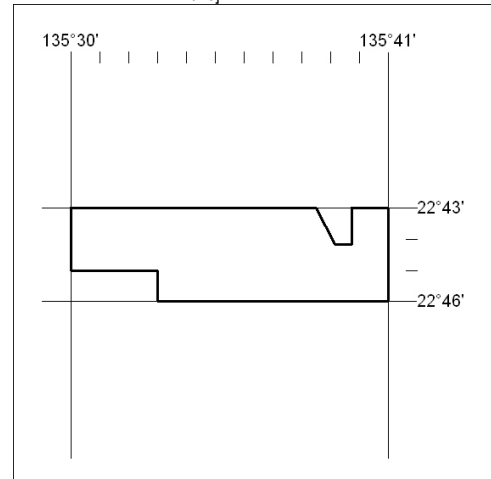


337/09

Mining Act

NOTICE OF LAND CEASING TO BE AN EXPLORATION LICENCE AREA

Title Type and Number: Exploration Licence 23636
 Area Ceased on: 25 May 2009
 Area: 30 Blocks, 91.73 sq kms
 Locality: JINKA
 Name of Holder/s: 100% DEEP YELLOW LIMITED [ACN. 006 391 948]



339/09



MN21/09

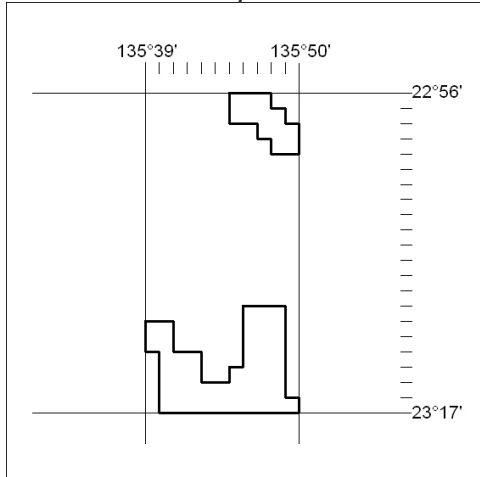
DARWIN

27 May 2009

Mining Act

NOTICE OF LAND CEASING TO BE AN EXPLORATION LICENCE AREA

Title Type and Number: Exploration Licence 24427
 Area Ceased on: 26 May 2009
 Area: 57 Blocks, 179.99 sq kms
 Locality: BRAHMA
 Name of Holder/s: 100% MITHRIL RESOURCES LTD [ACN. 099 883 922]

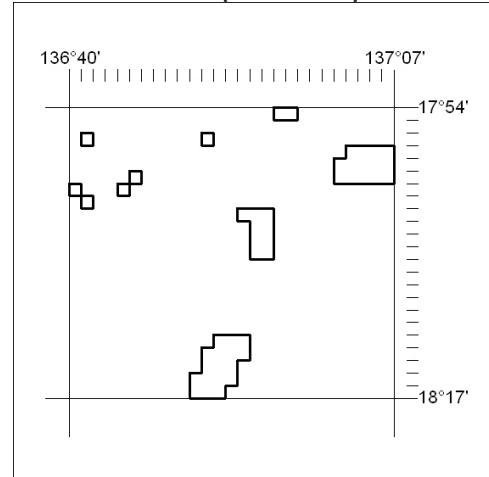


340/09

Mining Act

NOTICE OF LAND CEASING TO BE AN EXPLORATION LICENCE AREA

Title Type and Number: Exploration Licence 24666
 Area Ceased on: 16 March 2009
 Area: 48 Blocks, 156.72 sq kms
 Locality: BOXER
 Name of Holder/s: 100% LAGOON CREEK RESOURCES PTY LTD [ACN. 110 829 751]

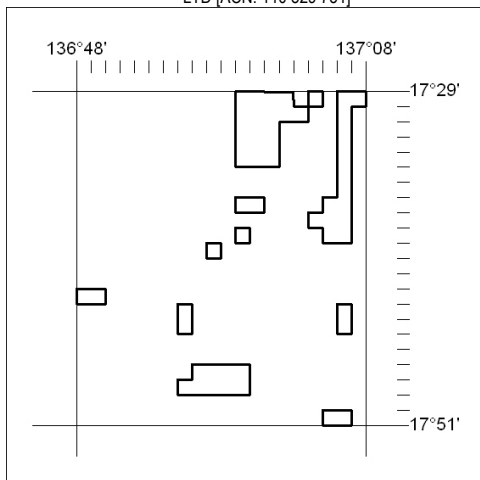


342/09

Mining Act

NOTICE OF LAND CEASING TO BE AN EXPLORATION LICENCE AREA

Title Type and Number: Exploration Licence 24645
 Area Ceased on: 16 March 2009
 Area: 55 Blocks, 179.70 sq kms
 Locality: NICHOLSON RIVER
 Name of Holder/s: 100% LAGOON CREEK RESOURCES PTY LTD [ACN. 110 829 751]

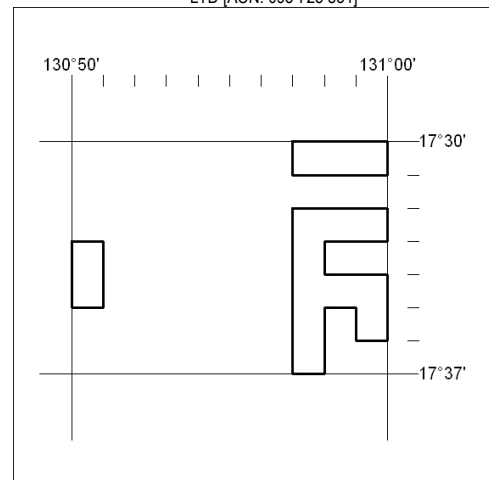


341/09

Mining Act

NOTICE OF LAND CEASING TO BE AN EXPLORATION LICENCE AREA

Title Type and Number: Exploration Licence 24709
 Area Ceased on: 30 December 2008
 Area: 15 Blocks, 49.12 sq kms
 Locality: WATSON
 Name of Holder/s: 100% AUSTRALIAN MINERAL MINES PTY LTD [ACN. 095 728 831]



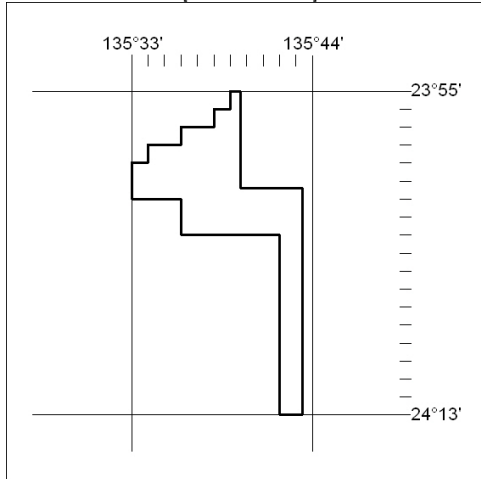
343/09



Mining Act

NOTICE OF LAND CEASING TO BE AN EXPLORATION LICENCE AREA

Title Type and Number: Exploration Licence 25162
 Area Ceased on: 25 May 2009
 Area: 67 Blocks, 174.73 sq kms
 Locality: HALE
 Name of Holder/s: 100% MAXIMUS RESOURCES LIMITED [ACN. 111 977 354]

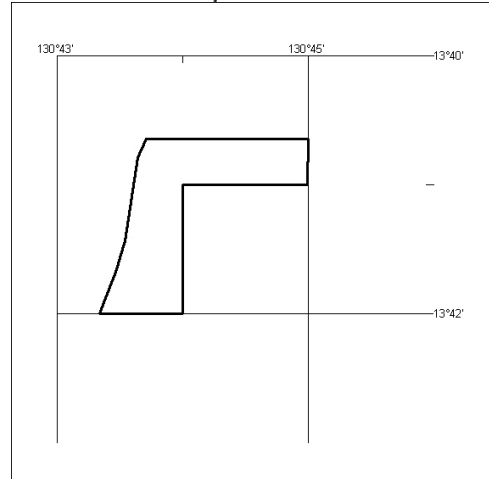


344/09

Mining Act

NOTICE OF LAND CEASING TO BE AN EXPLORATION LICENCE AREA

Title Type and Number: Exploration Licence 26249
 Area Ceased on: 22 May 2009
 Area: 3 Blocks, 3.26 sq kms
 Locality: DALY RIVER
 Name of Holder/s: 100% TROY RESOURCES NL [ACN. 006 243 750]

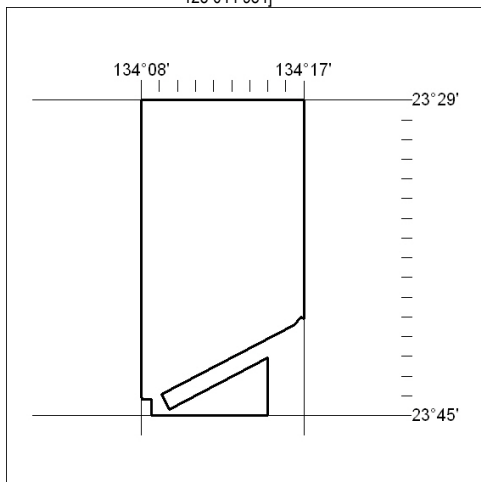


346/09

Mining Act

NOTICE OF LAND CEASING TO BE AN EXPLORATION LICENCE AREA

Title Type and Number: Exploration Licence 25660
 Area Ceased on: 20 May 2009
 Area: 137 Blocks, 406.47 sq kms
 Locality: UNDOOLYA
 Name of Holder/s: 100% WDR BASE METALS PTY LTD [ACN. 125 044 984]

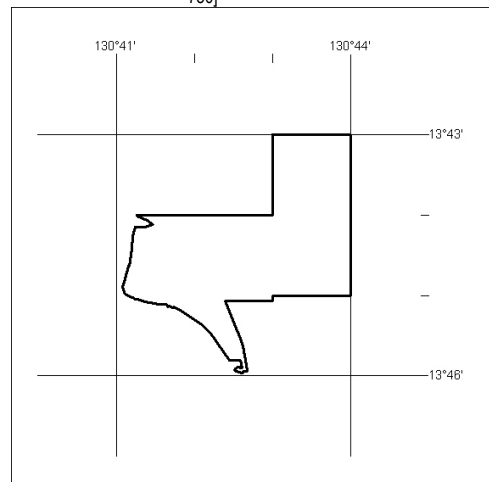


345/09

Mining Act

NOTICE OF LAND CEASING TO BE AN EXPLORATION LICENCE AREA

Title Type and Number: Exploration Licence 26251
 Area Ceased on: 22 May 2009
 Area: 6 Blocks, 14.20 sq kms
 Locality: DALY RIVER
 Name of Holder/s: 100% TROY RESOURCES NL [ACN. 006 243 750]



347/09



MN21/09

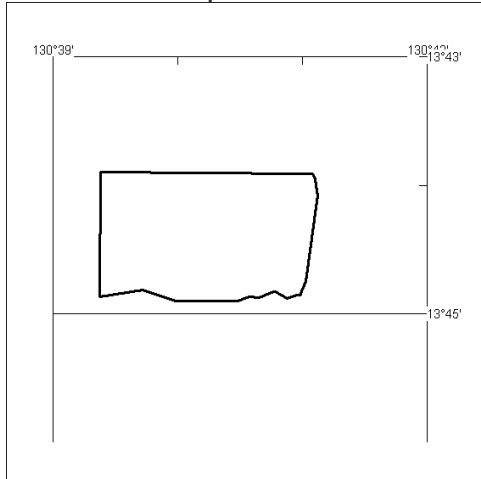
DARWIN

27 May 2009

Mining Act

NOTICE OF LAND CEASING TO BE AN EXPLORATION LICENCE AREA

Title Type and Number: Exploration Licence 26252
 Area Ceased on: 22 May 2009
 Area: 6 Blocks, 5.46 sq kms
 Locality: DALY RIVER
 Name of Holder/s: 100% TROY RESOURCES NL [ACN. 006 243 750]

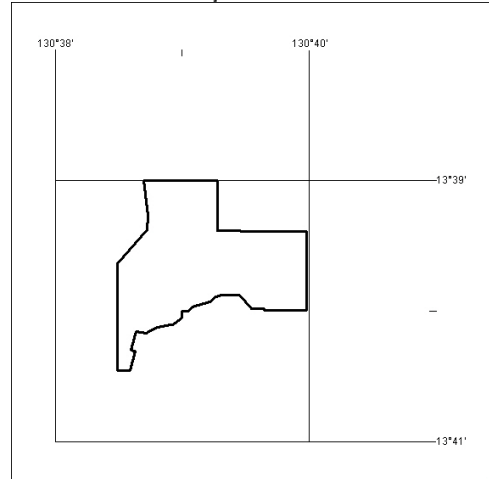


348/09

Mining Act

NOTICE OF LAND CEASING TO BE AN EXPLORATION LICENCE AREA

Title Type and Number: Exploration Licence 26254
 Area Ceased on: 22 May 2009
 Area: 3 Blocks, 3.88 sq kms
 Locality: DALY RIVER
 Name of Holder/s: 100% TROY RESOURCES NL [ACN. 006 243 750]

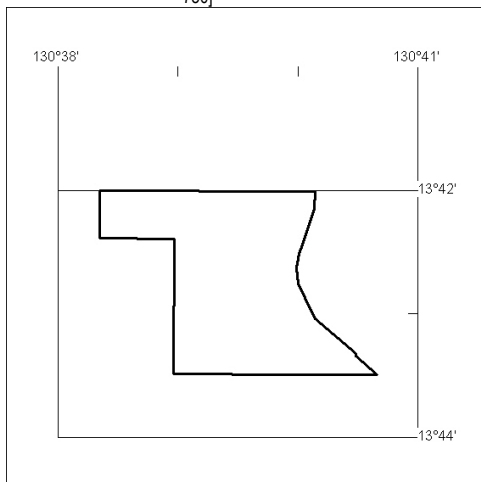


350/09

Mining Act

NOTICE OF LAND CEASING TO BE AN EXPLORATION LICENCE AREA

Title Type and Number: Exploration Licence 26253
 Area Ceased on: 22 May 2009
 Area: 6 Blocks, 6.74 sq kms
 Locality: DALY RIVER
 Name of Holder/s: 100% TROY RESOURCES NL [ACN. 006 243 750]

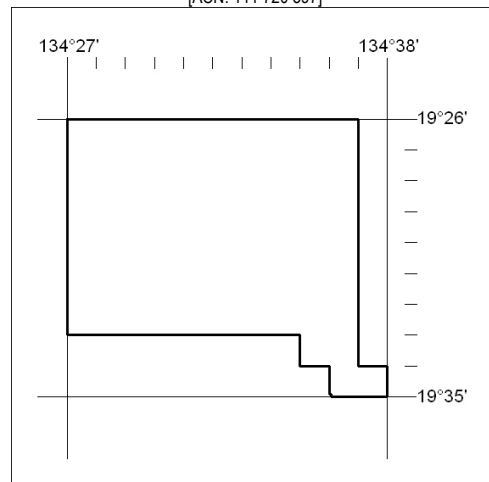


349/09

Mining Act

NOTICE OF LAND CEASING TO BE AN EXPLORATION LICENCE AREA

Title Type and Number: Exploration Licence 26328
 Area Ceased on: 19 May 2009
 Area: 74 Blocks, 239.56 sq kms
 Locality: BARKLY
 Name of Holder/s: 100% AGRICOLA RESOURCES PTY LTD [ACN. 111 720 597]



351/09



MN21/09

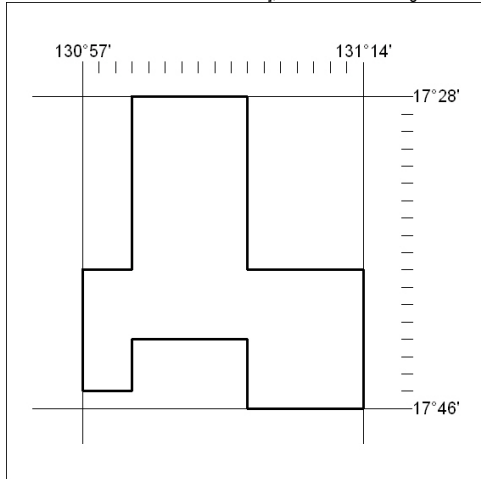
DARWIN

27 May 2009

Mining Act

NOTICE OF LAND CEASING TO BE AN EXPLORATION LICENCE AREA

Title Type and Number: Exploration Licence 26386
 Area Ceased on: 21 May 2009
 Area: 175 Blocks, 572.80 sq kms
 Locality: JUNJAMINJI
 Name of Holder/s: 50% BRALICH HOLDINGS PTY LTD [ACN. 060 990 632], 50% TAYLOR Douglas Ernest

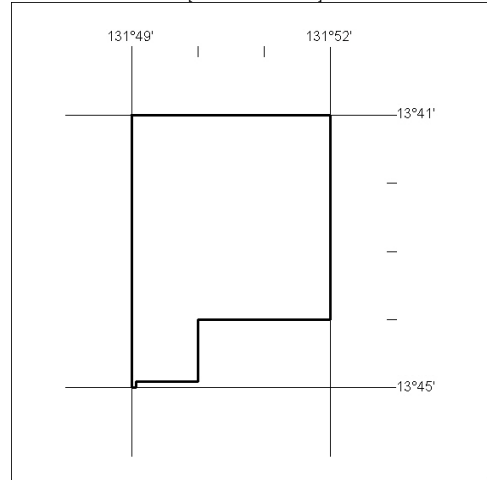


352/09

Mining Act

NOTICE OF GRANT OF AN EXPLORATION LICENCE

Title Type and Number: Exploration Licence 26957
 Granted: 20 May 2009, for a period of 6 Years
 Area: 10 Blocks, 33.10 sq kms
 Locality: PINE CREEK
 Name of Holder/s: 100% THUNDELARRA EXPLORATION LTD [ACN. 085 782 994]



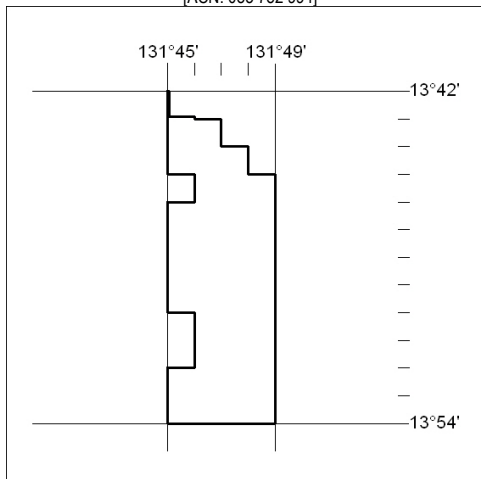
Area granted depicted above. Excluding therefrom all land that is subject of a mining tenement, or an application for a mining tenement made before the application for the grant of this licence, and excluding all land the subject of a reservation from occupation under the *Mining Act* and all land vested in the Commonwealth of Australia.

354/09

Mining Act

NOTICE OF GRANT OF AN EXPLORATION LICENCE

Title Type and Number: Exploration Licence 26955
 Granted: 20 May 2009, for a period of 6 Years
 Area: 39 Blocks, 127.30 sq kms
 Locality: PINE CREEK
 Name of Holder/s: 100% THUNDELARRA EXPLORATION LTD [ACN. 085 782 994]



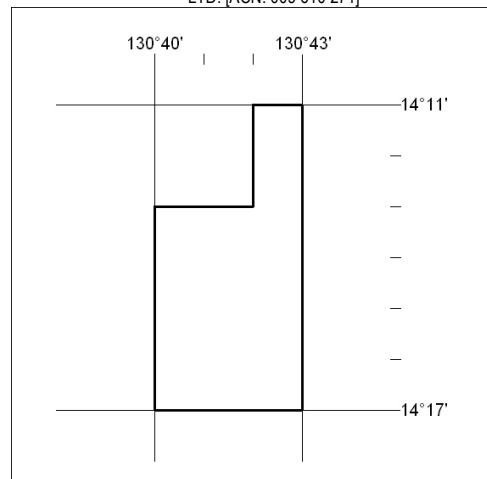
Area granted depicted above. Excluding therefrom all land that is subject of a mining tenement, or an application for a mining tenement made before the application for the grant of this licence, and excluding all land the subject of a reservation from occupation under the *Mining Act* and all land vested in the Commonwealth of Australia.

353/09

Mining Act

NOTICE OF GRANT OF AN EXPLORATION LICENCE

Title Type and Number: Exploration Licence 26961
 Granted: 15 May 2009, for a period of 6 Years
 Area: 14 Blocks, 46.61 sq kms
 Locality: WINGATE MOUNTAINS
 Name of Holder/s: 100% CORPORATE DEVELOPMENTS PTY. LTD. [ACN. 009 610 271]



Area granted depicted above. Excluding therefrom all land that is subject of a mining tenement, or an application for a mining tenement made before the application for the grant of this licence, and excluding all land the subject of a reservation from occupation under the *Mining Act* and all land vested in the Commonwealth of Australia.

355/09



MN21/09

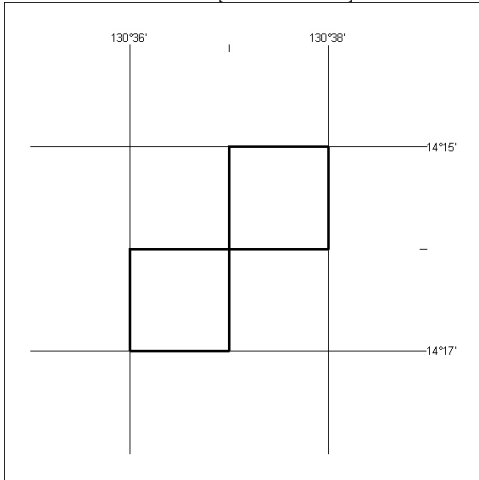
DARWIN

27 May 2009

Mining Act

NOTICE OF GRANT OF AN EXPLORATION LICENCE

Title Type and Number: Exploration Licence 26962
 Granted: 15 May 2009, for a period of 3 Years
 Area: 2 Blocks, 6.66 sq kms
 Locality: WINGATE MOUNTAINS
 Name of Holder/s: 100% CORPORATE DEVELOPMENTS PTY. LTD. [ACN. 009 610 271]



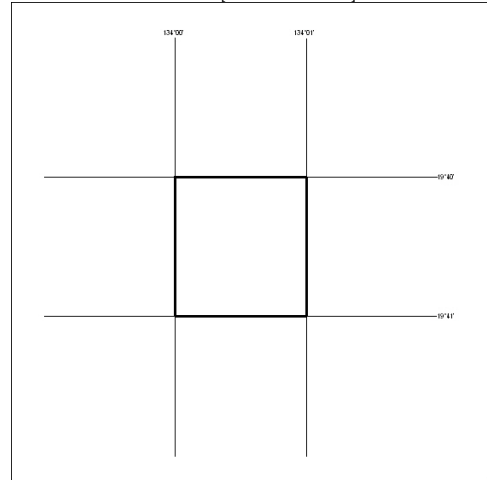
Area granted depicted above. Excluding therefrom all land that is subject of a mining tenement, or an application for a mining tenement made before the application for the grant of this licence, and excluding all land the subject of a reservation from occupation under the *Mining Act* and all land vested in the Commonwealth of Australia.

356/09

Mining Act

NOTICE OF GRANT OF AN EXPLORATION LICENCE

Title Type and Number: Exploration Licence 27086
 Granted: 22 May 2009, for a period of 2 Years
 Area: 1 Block, 3.24 sq kms
 Locality: TENNANT CREEK
 Name of Holder/s: 100% GIANTS REEF EXPLORATION PTY LTD [ACN. 009 200 346]



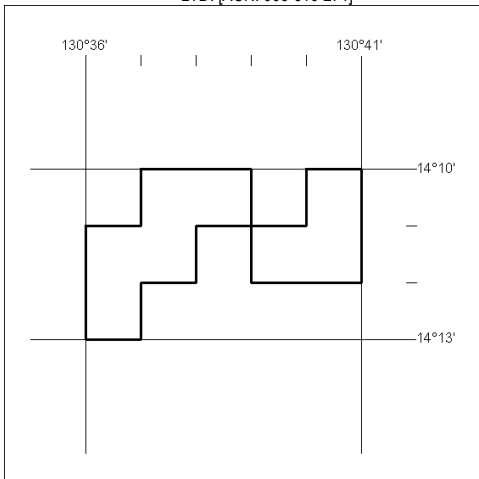
Area granted depicted above. Excluding therefrom all land that is subject of a mining tenement, or an application for a mining tenement made before the application for the grant of this licence, and excluding all land the subject of a reservation from occupation under the *Mining Act* and all land vested in the Commonwealth of Australia.

358/09

Mining Act

NOTICE OF GRANT OF AN EXPLORATION LICENCE

Title Type and Number: Exploration Licence 26963
 Granted: 15 May 2009, for a period of 6 Years
 Area: 8 Blocks, 26.64 sq kms
 Locality: WINGATE MOUNTAINS
 Name of Holder/s: 100% CORPORATE DEVELOPMENTS PTY. LTD. [ACN. 009 610 271]



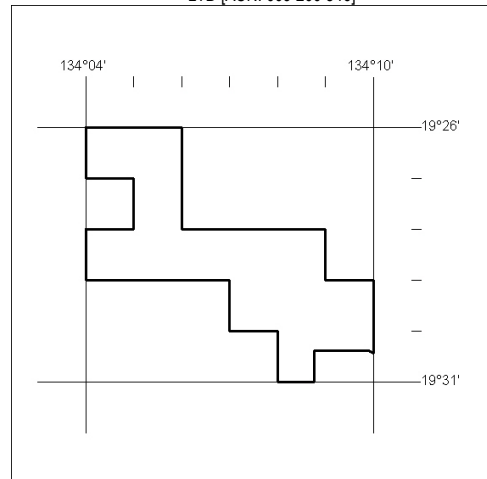
Area granted depicted above. Excluding therefrom all land that is subject of a mining tenement, or an application for a mining tenement made before the application for the grant of this licence, and excluding all land the subject of a reservation from occupation under the *Mining Act* and all land vested in the Commonwealth of Australia.

357/09

Mining Act

NOTICE OF GRANT OF AN EXPLORATION LICENCE

Title Type and Number: Exploration Licence 27131
 Granted: 22 May 2009, for a period of 6 Years
 Area: 13 Blocks, 39.61 sq kms
 Locality: FLYNN
 Name of Holder/s: 100% GIANTS REEF EXPLORATION PTY LTD [ACN. 009 200 346]



Area granted depicted above. Excluding therefrom all land that is subject of a mining tenement, or an application for a mining tenement made before the application for the grant of this licence, and excluding all land the subject of a reservation from occupation under the *Mining Act* and all land vested in the Commonwealth of Australia.

359/09



MN21/09

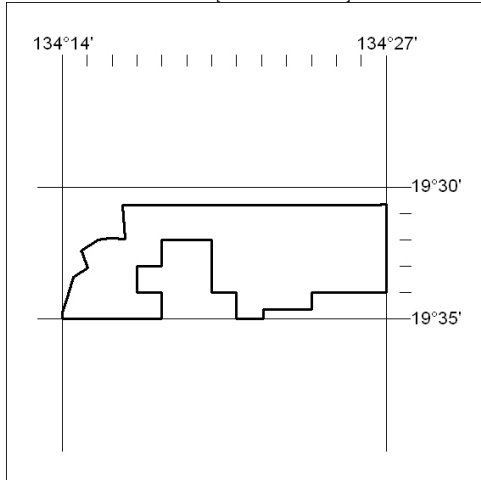
DARWIN

27 May 2009

Mining Act

NOTICE OF GRANT OF AN EXPLORATION LICENCE

Title Type and Number: Exploration Licence 27135
 Granted: 22 May 2009, for a period of 6 Years
 Area: 51 Blocks, 128.13 sq kms
 Locality: TENNANT CREEK
 Name of Holder/s: 100% GIANTS REEF EXPLORATION PTY LTD [ACN. 009 200 346]



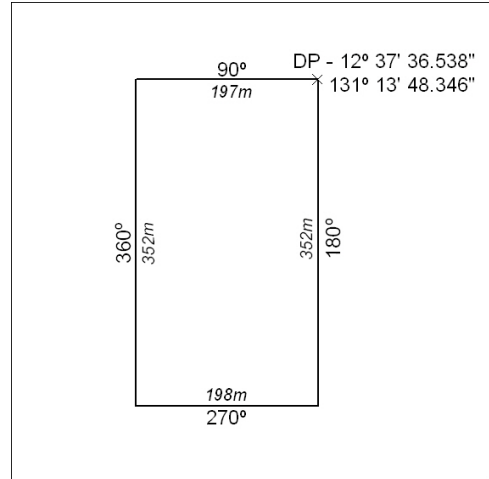
Area granted depicted above. Excluding therefrom all land that is subject of a mining tenement, or an application for a mining tenement made before the application for the grant of this licence, and excluding all land the subject of a reservation from occupation under the *Mining Act* and all land vested in the Commonwealth of Australia.

360/09

Mining Act

NOTICE OF GRANT OF A MINING TENEMENT

Title Type and Number: Extractive Mineral Permit 27032
 Granted: 19 May 2009, for a period of 2 Years
 Area: 7.00 Hectares
 Locality: NOONAMAH
 Name of Holder/s: 100% PAGE Dale Nevette

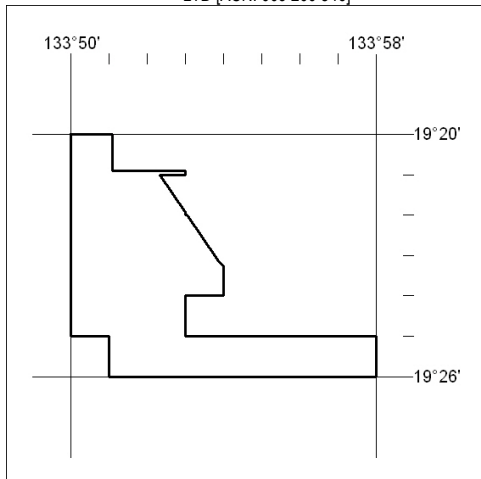


362/09

Mining Act

NOTICE OF GRANT OF AN EXPLORATION LICENCE

Title Type and Number: Exploration Licence 27136
 Granted: 22 May 2009, for a period of 6 Years
 Area: 24 Blocks, 69.07 sq kms
 Locality: SHORT RANGE
 Name of Holder/s: 100% GIANTS REEF EXPLORATION PTY LTD [ACN. 009 200 346]



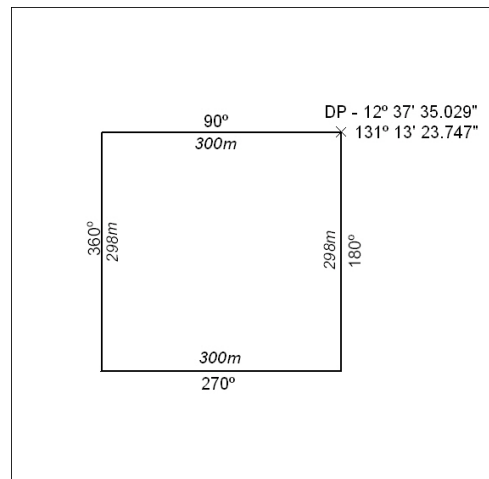
Area granted depicted above. Excluding therefrom all land that is subject of a mining tenement, or an application for a mining tenement made before the application for the grant of this licence, and excluding all land the subject of a reservation from occupation under the *Mining Act* and all land vested in the Commonwealth of Australia.

361/09

Mining Act

NOTICE OF GRANT OF A MINING TENEMENT

Title Type and Number: Extractive Mineral Permit 27033
 Granted: 19 May 2009, for a period of 2 Years
 Area: 9.00 Hectares
 Locality: NOONAMAH
 Name of Holder/s: 100% PAGE Dale Nevette



363/09