



**MN19/09**

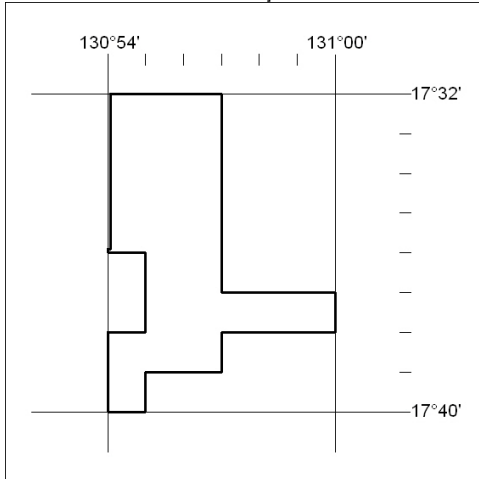
**DARWIN**

**13 May 2009**

## Mining Act

### NOTICE OF LAND CEASING TO BE AN EXPLORATION LICENCE AREA

Title Type and Number: Exploration Licence 24469  
 Area Ceased on: 21 October 2008  
 Area: 23 Blocks, 74.34 sq kms  
 Locality: WATSON  
 Name of Holder/s: 100% CRYSTAL UNIVERSE PTY LTD [ACN. 067 926 087]

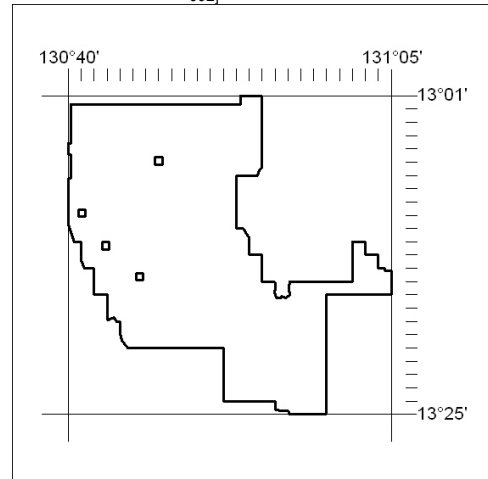


307/09

## Mining Act

### NOTICE OF GRANT OF AN EXPLORATION LICENCE

Title Type and Number: Exploration Licence 26257  
 Granted: 29 April 2009, for a period of 6 Years  
 Area: 326 Blocks, 1047.00 sq kms  
 Locality: REYNOLDS RIVER  
 Name of Holder/s: 100% WHITVISTA PTY LTD [ACN. 074 751 992]



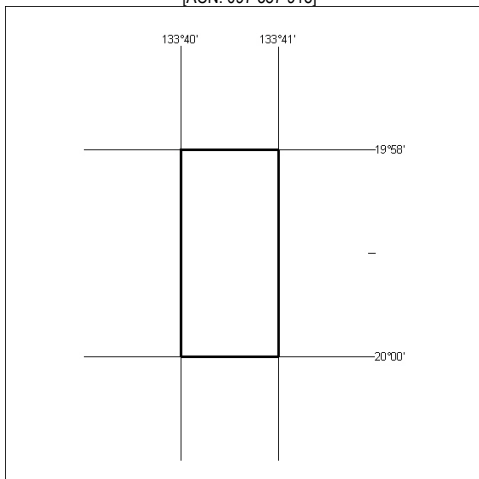
Area granted depicted above. Excluding therefrom all land that is subject of a mining tenement, or an application for a mining tenement made before the application for the grant of this licence, and excluding all land the subject of a reservation from occupation under the *Mining Act* and all land vested in the Commonwealth of Australia.

309/09

## Mining Act

### NOTICE OF GRANT OF AN EXPLORATION LICENCE

Title Type and Number: Exploration Licence 25512  
 Granted: 01 May 2009, for a period of 6 Years  
 Area: 2 Blocks, 6.46 sq kms  
 Locality: KELLY  
 Name of Holder/s: 100% ADELAIDE EXPLORATION PTY LTD [ACN. 097 387 918]



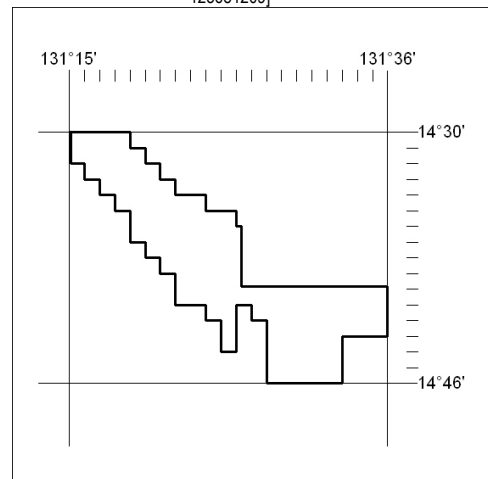
Area granted depicted above. Excluding therefrom all land that is subject of a mining tenement, or an application for a mining tenement made before the application for the grant of this licence, and excluding all land the subject of a reservation from occupation under the *Mining Act* and all land vested in the Commonwealth of Australia.

308/09

## Mining Act

### NOTICE OF GRANT OF AN EXPLORATION LICENCE

Title Type and Number: Exploration Licence 26899  
 Granted: 05 May 2009, for a period of 6 Years  
 Area: 117 Blocks, 354.74 sq kms  
 Locality: FLORA  
 Name of Holder/s: 100% CENTURY HILL PTY LTD [ACN. 125681209]



Area granted depicted above. Excluding therefrom all land that is subject of a mining tenement, or an application for a mining tenement made before the application for the grant of this licence, and excluding all land the subject of a reservation from occupation under the *Mining Act* and all land vested in the Commonwealth of Australia.

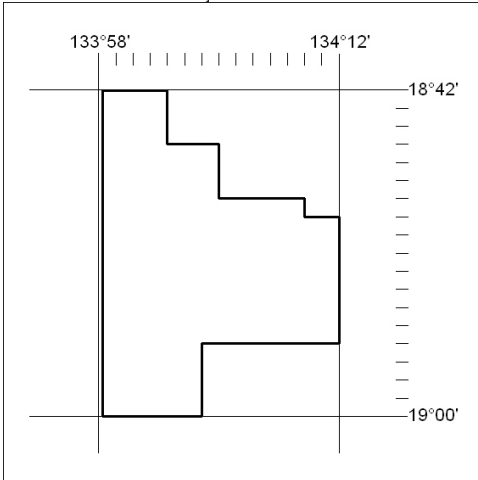
310/09



## Mining Act

### NOTICE OF GRANT OF AN EXPLORATION LICENCE

Title Type and Number: Exploration Licence 26907  
 Granted: 06 May 2009, for a period of 6 Years  
 Area: 167 Blocks, 527.80 sq kms  
 Locality: BRUNCHILLY  
 Name of Holder/s: 100% OM (MANGANESE) LTD [ACN. 097 091 506]



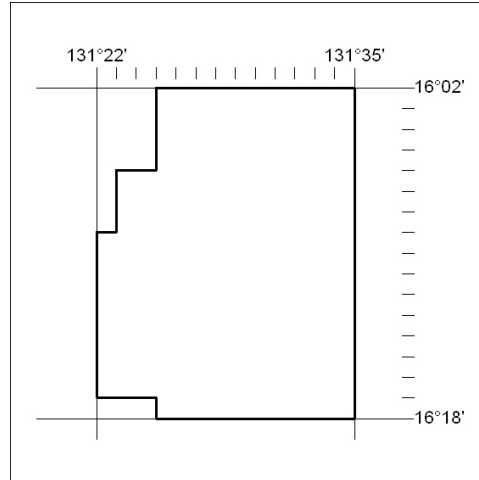
Area granted depicted above. Excluding therefrom all land that is subject of a mining tenement, or an application for a mining tenement made before the application for the grant of this licence, and excluding all land the subject of a reservation from occupation under the *Mining Act* and all land vested in the Commonwealth of Australia.

311/09

## Mining Act

### NOTICE OF GRANT OF AN EXPLORATION LICENCE

Title Type and Number: Exploration Licence 26930  
 Granted: 05 May 2009, for a period of 6 Years  
 Area: 190 Blocks, 626.74 sq kms  
 Locality: VICTORIA RIVER DOWNS  
 Name of Holder/s: 50% HEARL Terry Philip, 50% HEARL Michael Robert



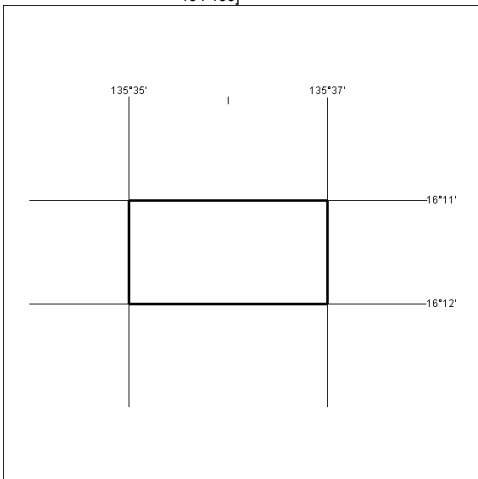
Area granted depicted above. Excluding therefrom all land that is subject of a mining tenement, or an application for a mining tenement made before the application for the grant of this licence, and excluding all land the subject of a reservation from occupation under the *Mining Act* and all land vested in the Commonwealth of Australia.

313/09

## Mining Act

### NOTICE OF GRANT OF AN EXPLORATION LICENCE

Title Type and Number: Exploration Licence 26908  
 Granted: 08 May 2009, for a period of 3 Years  
 Area: 2 Blocks, 6.60 sq kms  
 Locality: BATTEN  
 Name of Holder/s: 100% SANDFIRE RESOURCES NL [ACN. 105 154 185]



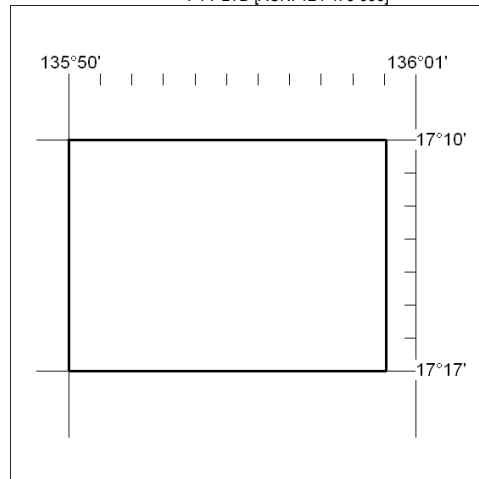
Area granted depicted above. Excluding therefrom all land that is subject of a mining tenement, or an application for a mining tenement made before the application for the grant of this licence, and excluding all land the subject of a reservation from occupation under the *Mining Act* and all land vested in the Commonwealth of Australia.

312/09

## Mining Act

### NOTICE OF GRANT OF AN EXPLORATION LICENCE

Title Type and Number: Exploration Licence 26948  
 Granted: 01 May 2009, for a period of 6 Years  
 Area: 77 Blocks, 231.00 sq kms  
 Locality: KILGOUR  
 Name of Holder/s: 50% JACARANDA MINERALS LIMITED [ACN. 117 264 570], 50% MINERALS AUSTRALIA PTY LTD [ACN. 124 475 538]



Area granted depicted above. Excluding therefrom all land that is subject of a mining tenement, or an application for a mining tenement made before the application for the grant of this licence, and excluding all land the subject of a reservation from occupation under the *Mining Act* and all land vested in the Commonwealth of Australia.

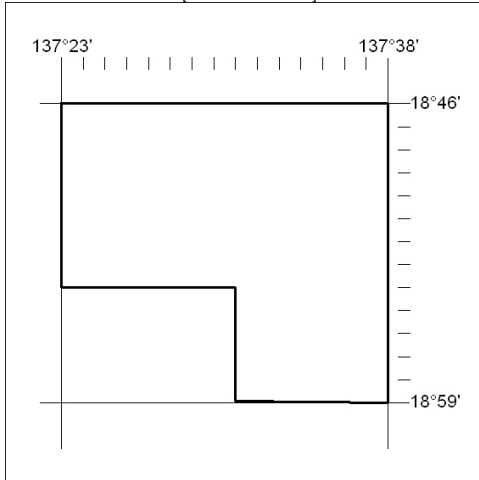
314/09



## Mining Act

### NOTICE OF GRANT OF AN EXPLORATION LICENCE

Title Type and Number: Exploration Licence 27035  
 Granted: 01 May 2009, for a period of 6 Years  
 Area: 155 Blocks, 503.17 sq kms  
 Locality: CARRARA  
 Name of Holder/s: 100% MANTLE MINING CORPORATION LTD [ACN. 107 180 441]



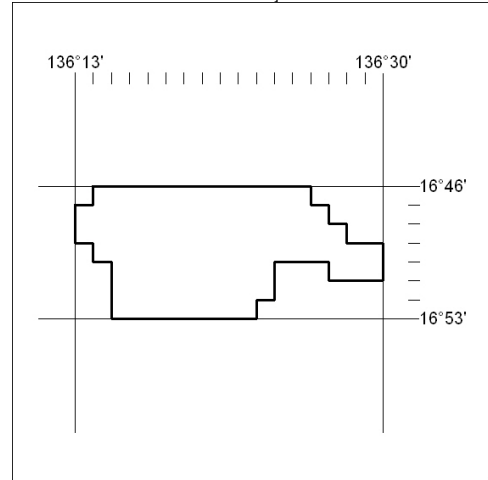
Area granted depicted above. Excluding therefrom all land that is subject of a mining tenement, or an application for a mining tenement made before the application for the grant of this licence, and excluding all land the subject of a reservation from occupation under the *Mining Act* and all land vested in the Commonwealth of Australia.

315/09

## Mining Act

### NOTICE OF GRANT OF AN EXPLORATION LICENCE

Title Type and Number: Substitution Exploration Licence 26944  
 Granted: 30 April 2009, for a period of 4 Years  
 Area: 86 Blocks, 282.71 sq kms  
 Locality: GLYDE  
 Name of Holder/s: 100% MERLIN DIAMONDS PTY LTD [ACN. 009 171 019]



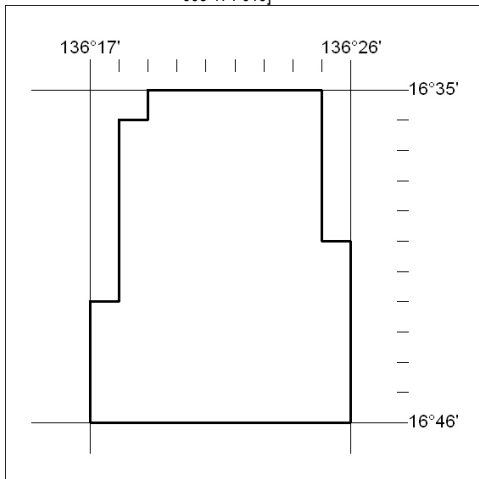
Area granted depicted above. Excluding therefrom all land that is subject of a mining tenement, or an application for a mining tenement made before the application for the grant of this licence, and excluding all land the subject of a reservation from occupation under the *Mining Act* and all land vested in the Commonwealth of Australia.

317/09

## Mining Act

### NOTICE OF GRANT OF AN EXPLORATION LICENCE

Title Type and Number: Substitution Exploration Licence 26943  
 Granted: 30 April 2009, for a period of 4 Years  
 Area: 86 Blocks, 282.95 sq kms  
 Locality: GLYDE  
 Name of Holder/s: 100% MERLIN DIAMONDS PTY LTD [ACN. 009 171 019]



Area granted depicted above. Excluding therefrom all land that is subject of a mining tenement, or an application for a mining tenement made before the application for the grant of this licence, and excluding all land the subject of a reservation from occupation under the *Mining Act* and all land vested in the Commonwealth of Australia.

316/09

## Corrigendum

Notice No. 295/09 appearing in Mining Notices MN18/09 on 6 May 2009 is hereby replaced by the following:



**MN19/09**

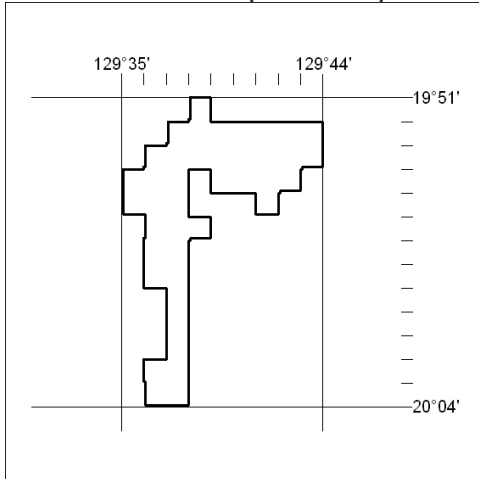
**DARWIN**

**13 May 2009**

## Mining Act

### NOTICE OF LAND CEASING TO BE AN EXPLORATION LICENCE AREA

Title Type and Number: Exploration Licence 7803  
Area Ceased on: 30 April 2009  
Area: 41 Blocks, 128.87 sq kms  
Locality: TANAMI  
Name of Holder/s: 100% AUSTRALIAN TENEMENT HOLDINGS PTY LTD [ACN. 128 575 682]



318/09