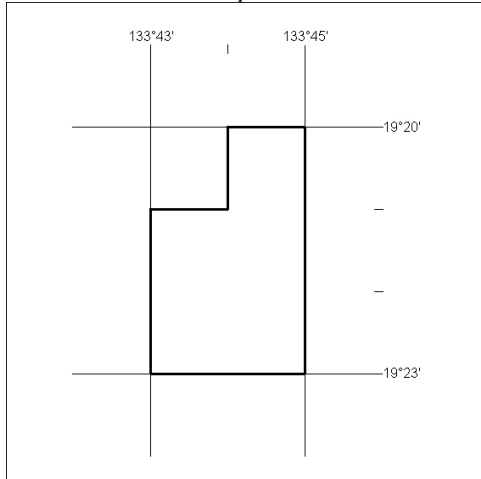




Mining Act

NOTICE OF LAND CEASING TO BE AN EXPLORATION LICENCE AREA

Title Type and Number: Exploration Licence 24834
 Area Ceased on: 04 April 2009
 Area: 5 Blocks, 16.20 sq kms
 Locality: SHORT RANGE
 Name of Holder/s: 100% URANIUM WEST LIMITED [ACN. 116 015 457]

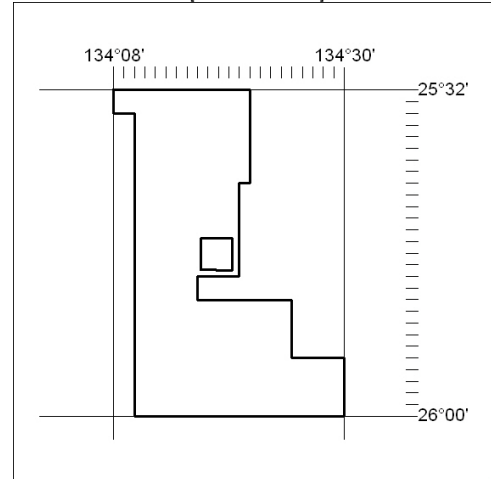


251/09

Mining Act

NOTICE OF LAND CEASING TO BE AN EXPLORATION LICENCE AREA

Title Type and Number: Exploration Licence 25163
 Area Ceased on: 06 April 2009
 Area: 355 Blocks, 1084.33 sq kms
 Locality: BEDDOME
 Name of Holder/s: 100% MAXIMUS RESOURCES LIMITED [ACN. 111 977 354]

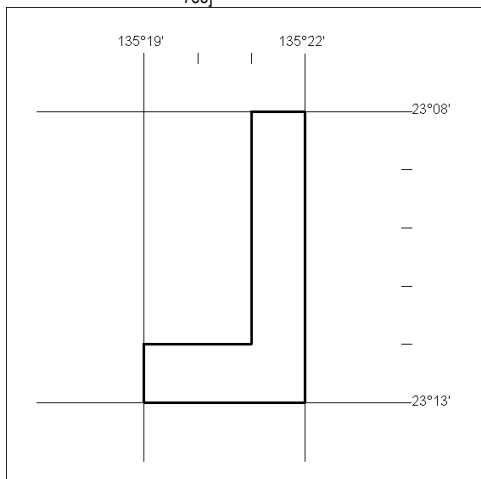


253/09

Mining Act

NOTICE OF LAND CEASING TO BE AN EXPLORATION LICENCE AREA

Title Type and Number: Exploration Licence 24838
 Area Ceased on: 06 April 2009
 Area: 7 Blocks, 22.10 sq kms
 Locality: QUARTZ
 Name of Holder/s: 100% CAZALY IRON PTY LTD* [ACN. 110 981 783]

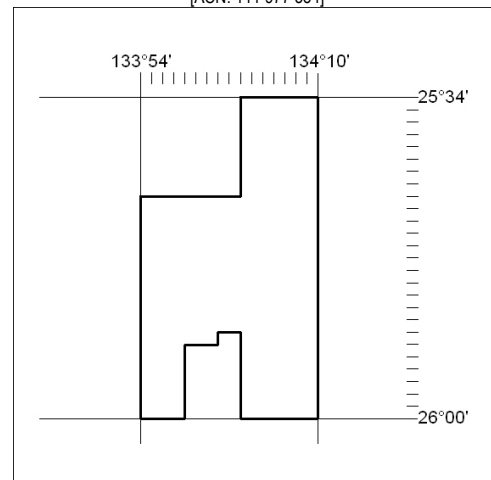


252/09

Mining Act

NOTICE OF LAND CEASING TO BE AN EXPLORATION LICENCE AREA

Title Type and Number: Exploration Licence 25166
 Area Ceased on: 06 April 2009
 Area: 312 Blocks, 964.73 sq kms
 Locality: BEDDOME
 Name of Holder/s: 100% MAXIMUS RESOURCES LIMITED [ACN. 111 977 354]



254/09



MN14/09

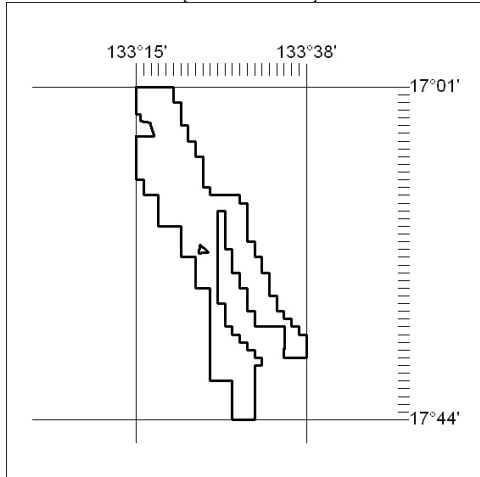
DARWIN

8 April 2009

Mining Act

NOTICE OF GRANT OF AN EXPLORATION LICENCE

Title Type and Number: Exploration Licence 26813
 Granted: 27 March 2009, for a period of 6 Years
 Area: 297 Blocks, 961.99 sq kms
 Locality: NEWCASTLE WATERS
 Name of Holder/s: 100% GEOTECH INTERNATIONAL PTY LTD
 [ACN. 057 668 434]



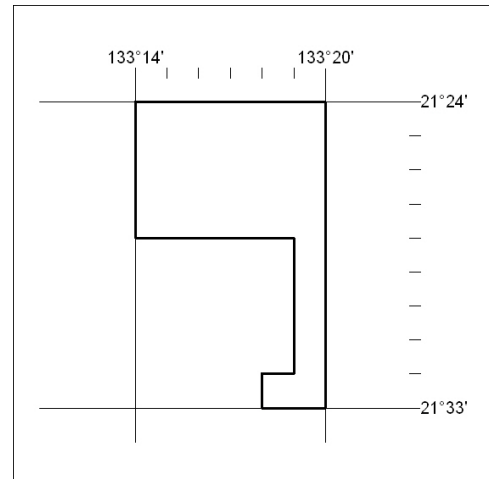
Area granted depicted above. Excluding therefrom all land that is subject of a mining tenement, or an application for a mining tenement made before the application for the grant of this licence, and excluding all land the subject of a reservation from occupation under the *Mining Act* and all land vested in the Commonwealth of Australia.

255/09

Mining Act

NOTICE OF GRANT OF AN EXPLORATION LICENCE

Title Type and Number: Exploration Licence 26927
 Granted: 31 March 2009, for a period of 6 Years
 Area: 30 Blocks, 95.90 sq kms
 Locality: CONICAL HILL
 Name of Holder/s: 100% MACKIE Alistair Wansbone



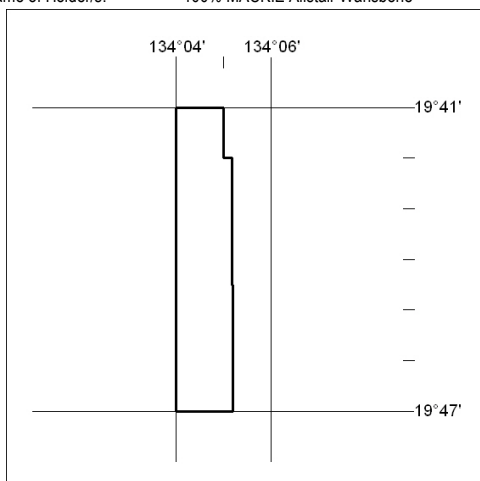
Area granted depicted above. Excluding therefrom all land that is subject of a mining tenement, or an application for a mining tenement made before the application for the grant of this licence, and excluding all land the subject of a reservation from occupation under the *Mining Act* and all land vested in the Commonwealth of Australia.

257/09

Mining Act

NOTICE OF GRANT OF AN EXPLORATION LICENCE

Title Type and Number: Exploration Licence 26894
 Granted: 31 March 2009, for a period of 6 Years
 Area: 11 Blocks, 22.37 sq kms
 Locality: TENNANT CREEK
 Name of Holder/s: 100% MACKIE Alistair Wansbone



Area granted depicted above. Excluding therefrom all land that is subject of a mining tenement, or an application for a mining tenement made before the application for the grant of this licence, and excluding all land the subject of a reservation from occupation under the *Mining Act* and all land vested in the Commonwealth of Australia.

256/09