



MN09/09

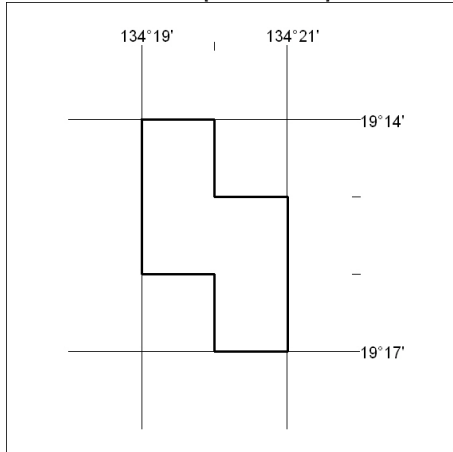
DARWIN

04 March 2009

Mining Act

NOTICE OF LAND CEASING TO BE AN EXPLORATION LICENCE AREA

Title Type and Number: Exploration Licence 7810
Area Ceased on: 07 July 2008
Area: 4 Blocks, 12.97 sq kms
Locality: FLYNN
Name of Holder/s: 100% GIANTS REEF EXPLORATION PTY LTD [ACN. 009 200 346]

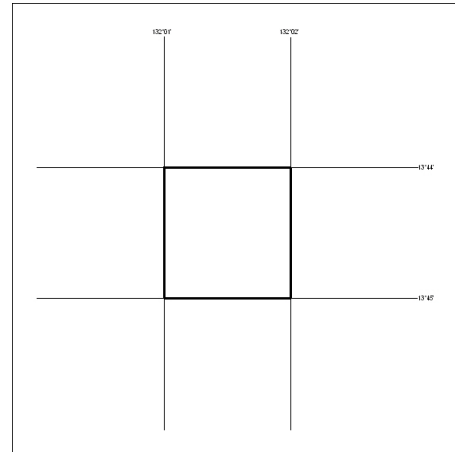


101/09

Mining Act

NOTICE OF LAND CEASING TO BE AN EXPLORATION LICENCE AREA

Title Type and Number: Exploration Licence 22440
Area Ceased on: 27 February 2009
Area: 1 Block, 3.34 sq kms
Locality: RANFORD HILL
Name of Holder/s: 54.66% KASTRISSIOS Demetrios (Jim), 26.34% LANGLEY David John, 19% ARCHER Grant Robert

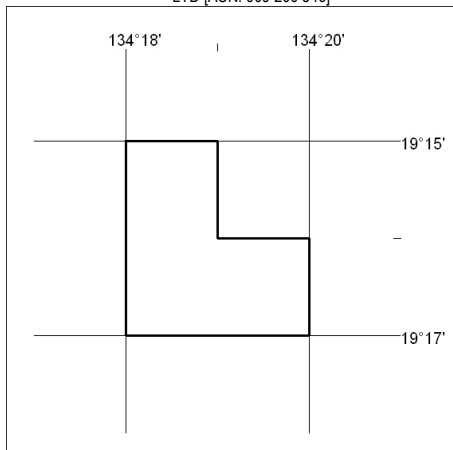


103/09

Mining Act

NOTICE OF LAND CEASING TO BE AN EXPLORATION LICENCE AREA

Title Type and Number: Exploration Licence 10166
Area Ceased on: 07 July 2008
Area: 3 Blocks, 9.73 sq kms
Locality: FLYNN
Name of Holder/s: 100% GIANTS REEF EXPLORATION PTY LTD [ACN. 009 200 346]

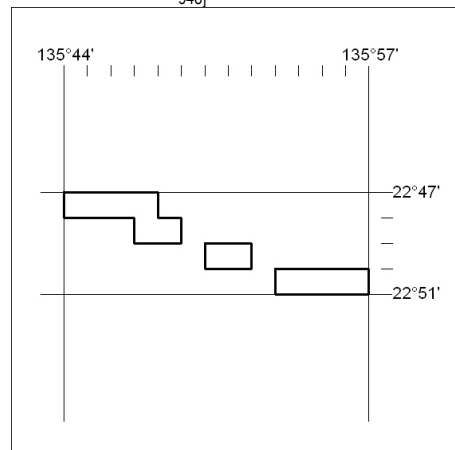


102/09

Mining Act

NOTICE OF LAND CEASING TO BE AN EXPLORATION LICENCE AREA

Title Type and Number: Exploration Licence 23637
Area Ceased on: 11 April 2008
Area: 12 Blocks, 37.99 sq kms
Locality: JINKA
Name of Holder/s: 100% DEEP YELLOW LIMITED [ACN. 006 391 948]



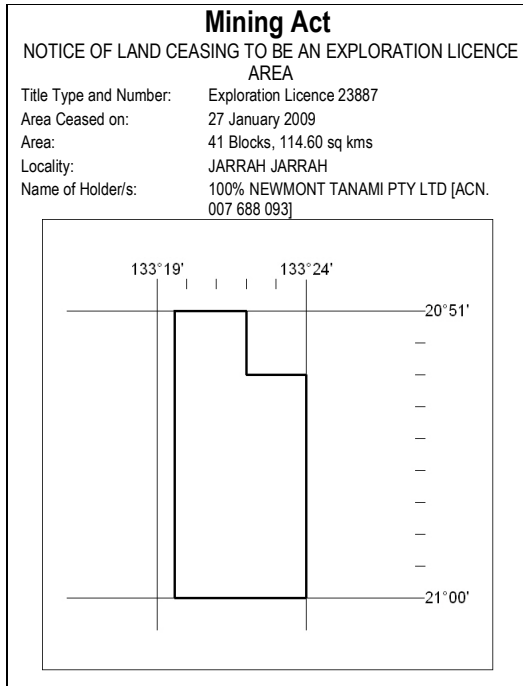
104/09



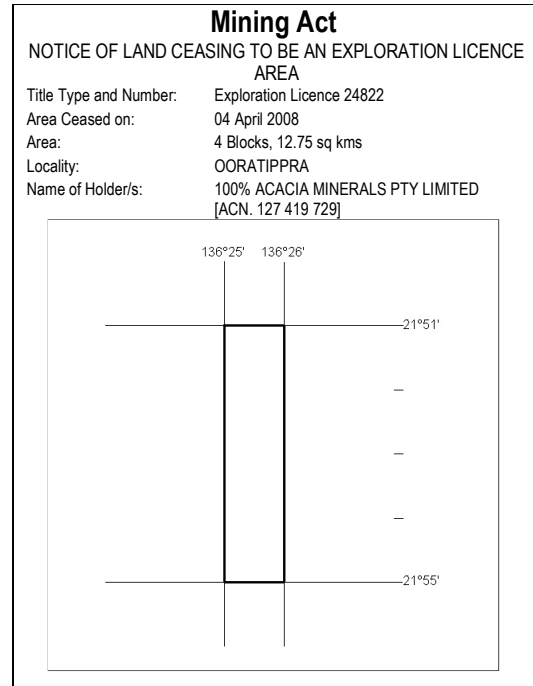
MN09/09

DARWIN


04 March 2009



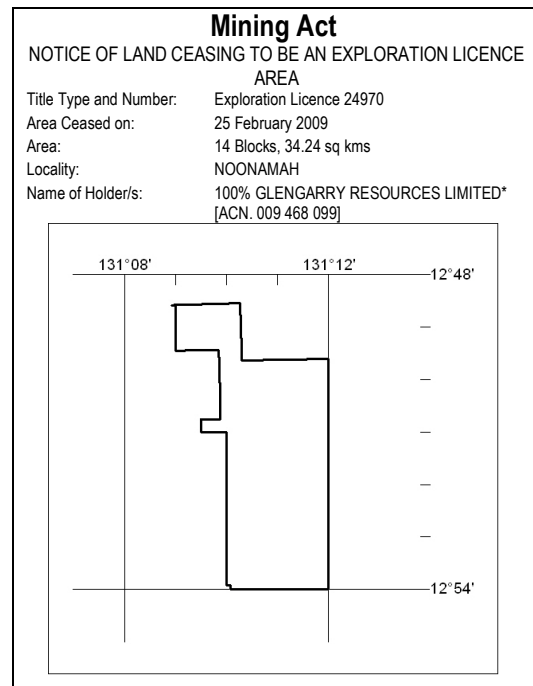
105/09



107/09



106/09



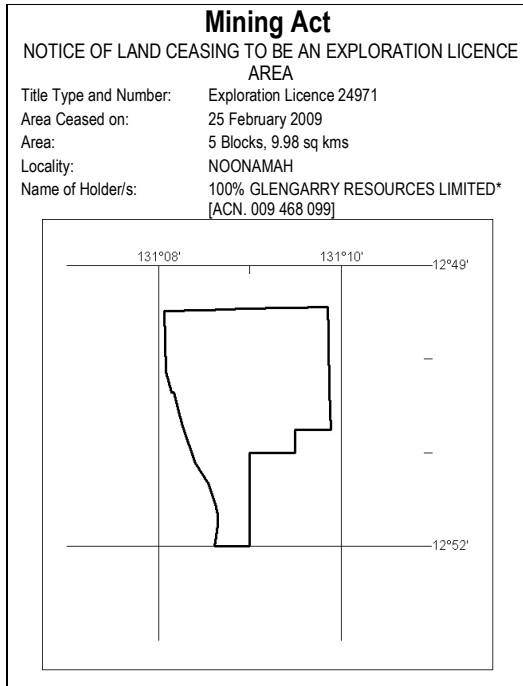
108/09



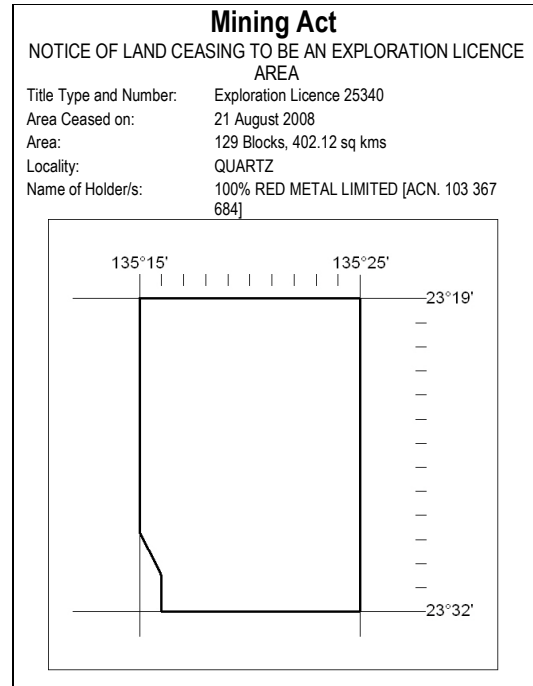
MN09/09

DARWIN

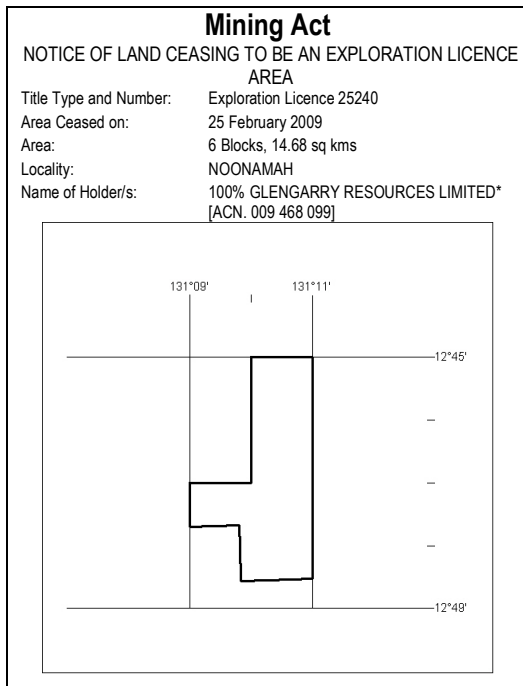
04 March 2009



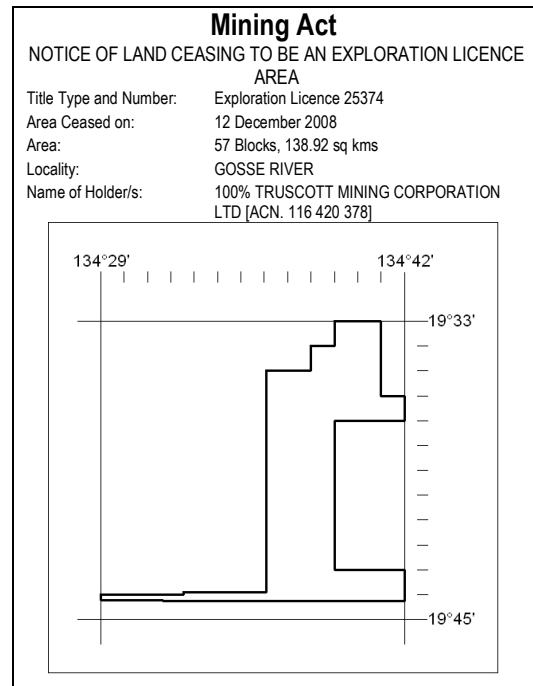
109/09



111/09



110/09



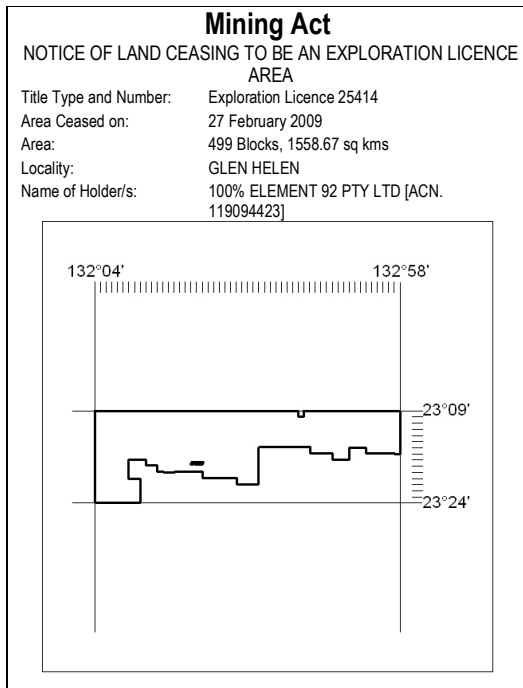
112/09



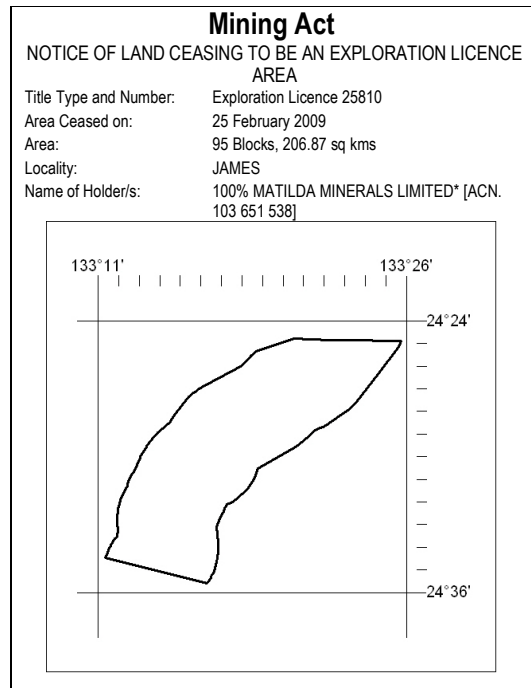
MN09/09

DARWIN

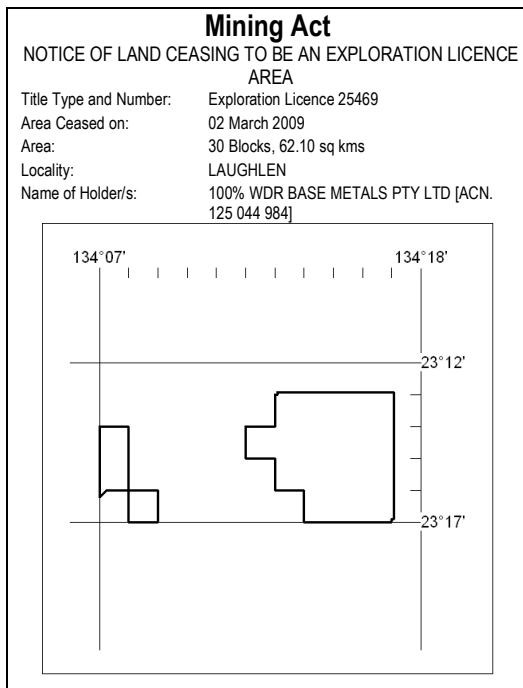
04 March 2009



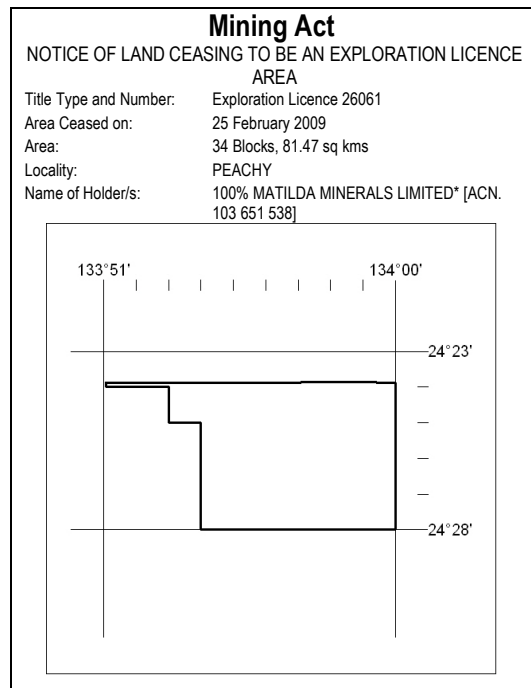
113/09



115/09



114/09



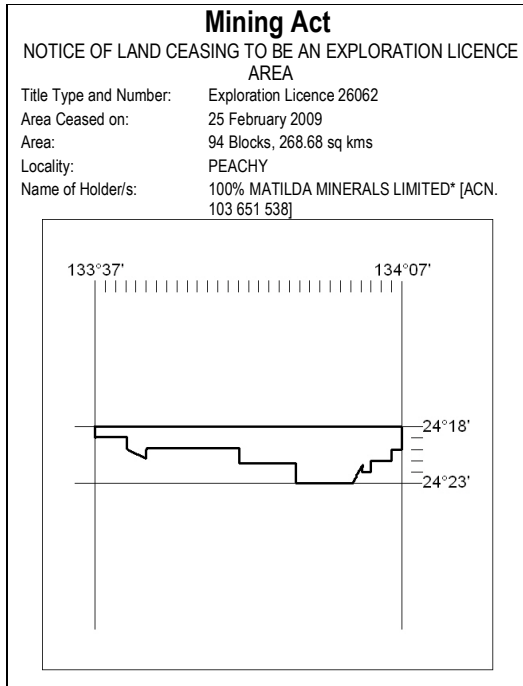
116/09



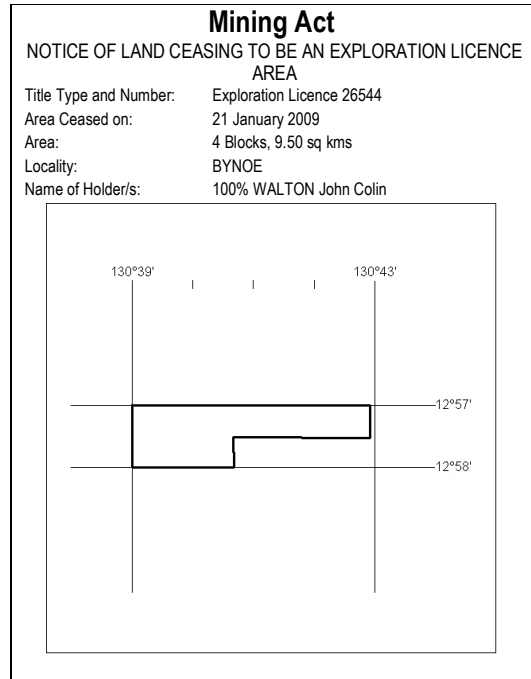
MN09/09

DARWIN

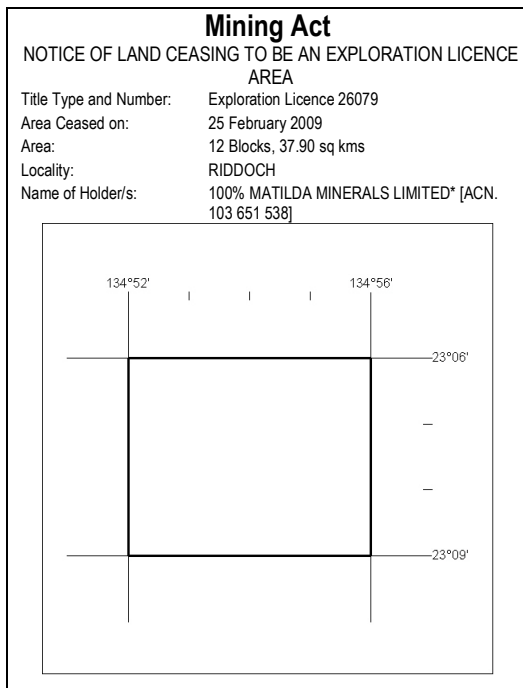
04 March 2009



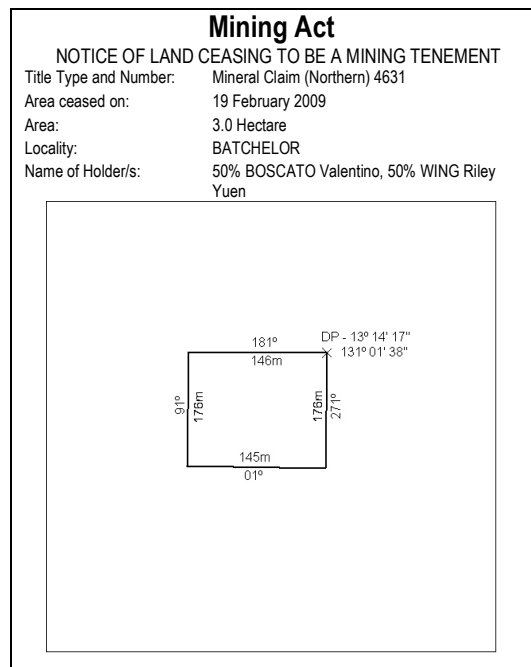
117/09



119/09



118/09



120/09



MN09/09

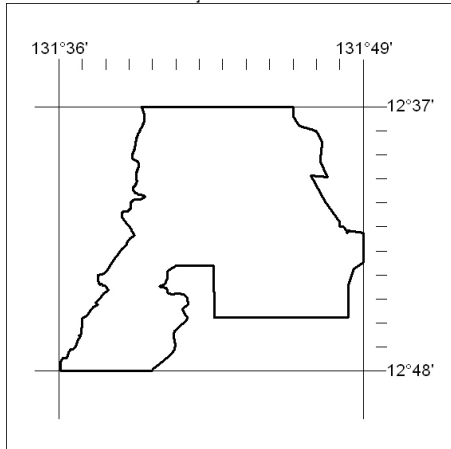
DARWIN

04 March 2009

Mining Act

NOTICE OF GRANT OF AN EXPLORATION LICENCE

Title Type and Number: Exploration Licence 26262
Granted: 26 February 2009, for a period of 6 Years
Area: 103 Blocks, 282.60 sq kms
Locality: MARY RIVER
Name of Holder/s: 100% WHITVISTA PTY LTD [ACN. 074 751 992]



Area granted depicted above. Excluding therefrom all land that is subject of a mining tenement, or an application for a mining tenement made before the application for the grant of this licence, and excluding all land the subject of a reservation from occupation under the *Mining Act* and all land vested in the Commonwealth of Australia.

121/09