




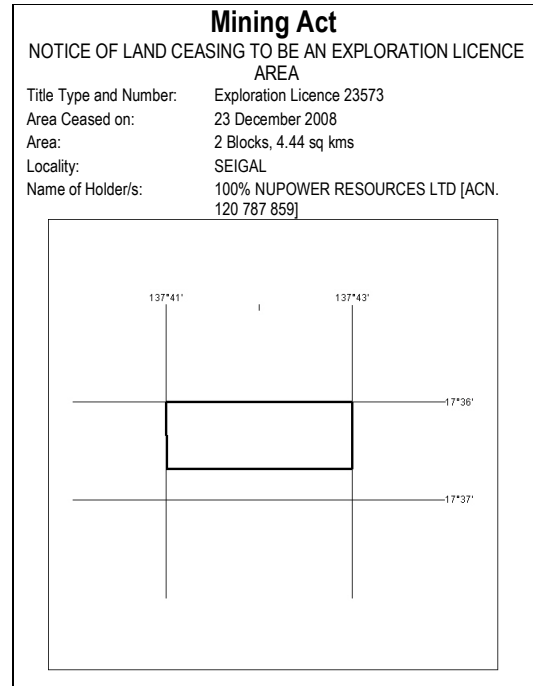
MN08/09

DARWIN

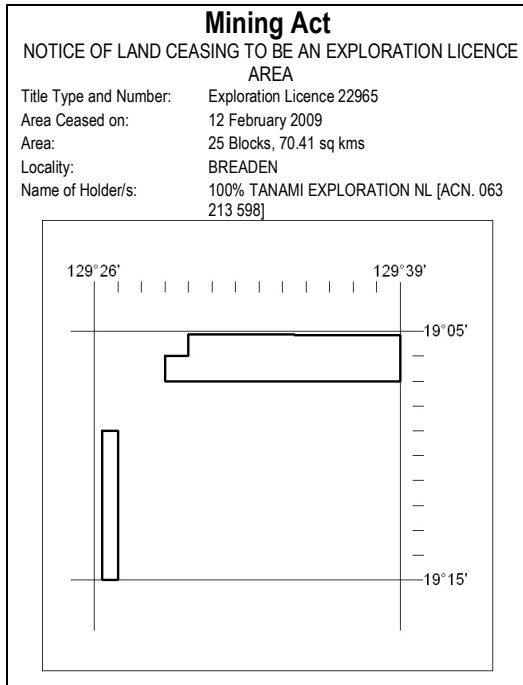
25 February 2009



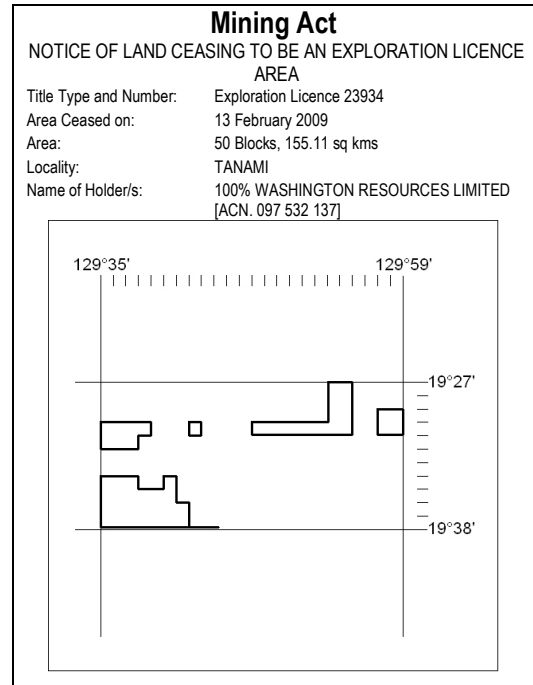
84/09



86/09



85/09



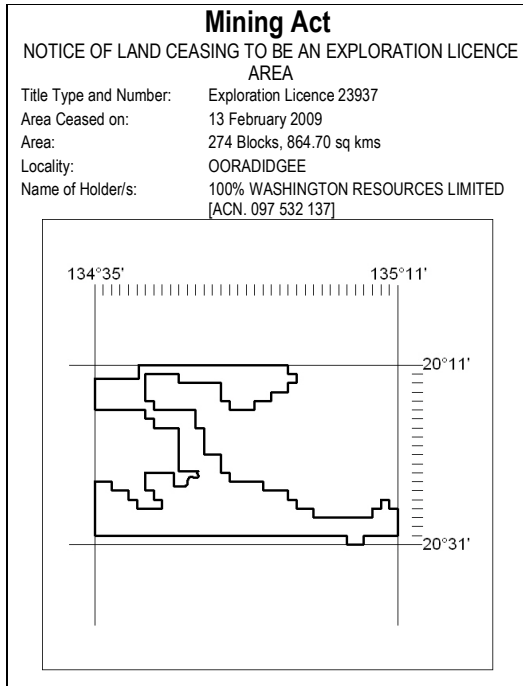
87/09



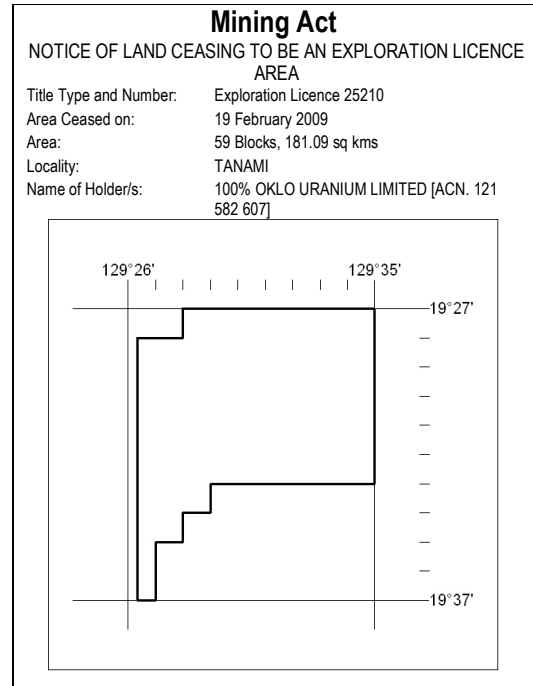
MN08/09

DARWIN

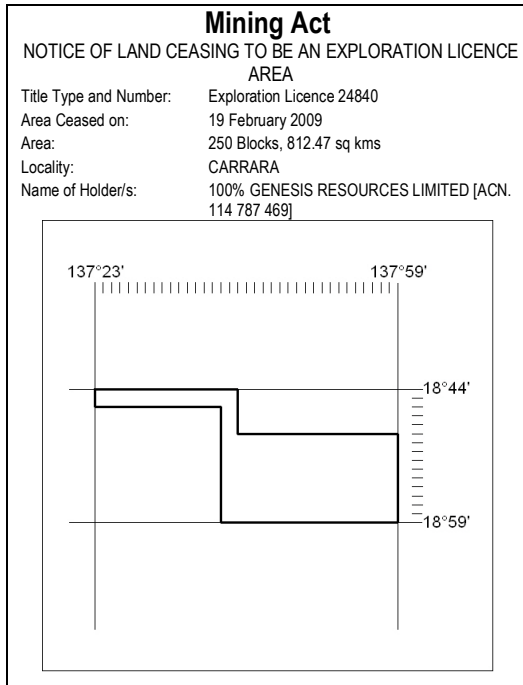
25 February 2009



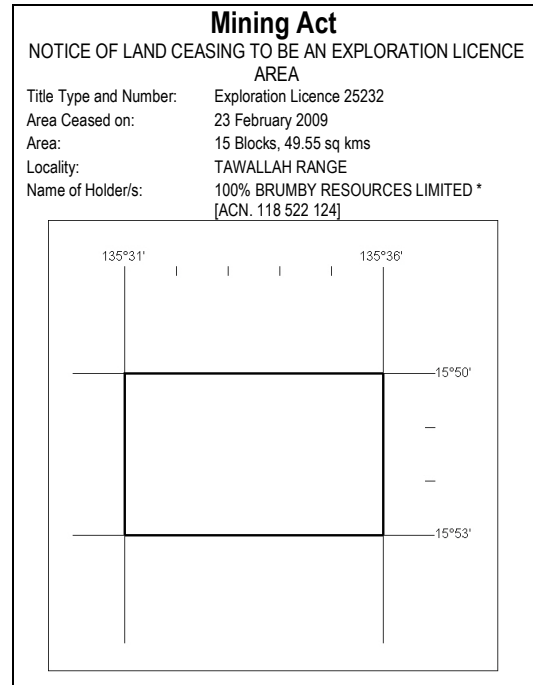
88/09



90/09



89/09



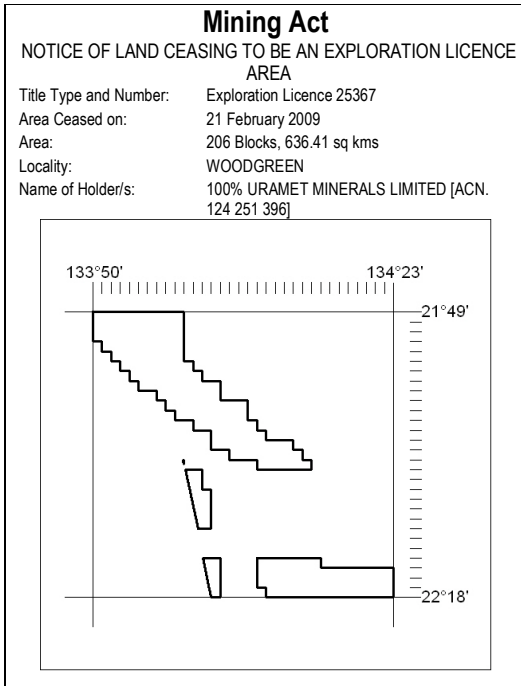
91/09



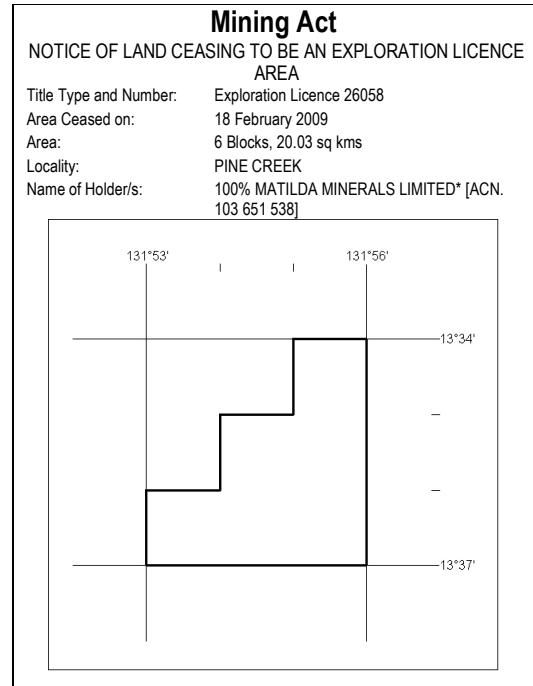
MN08/09

DARWIN

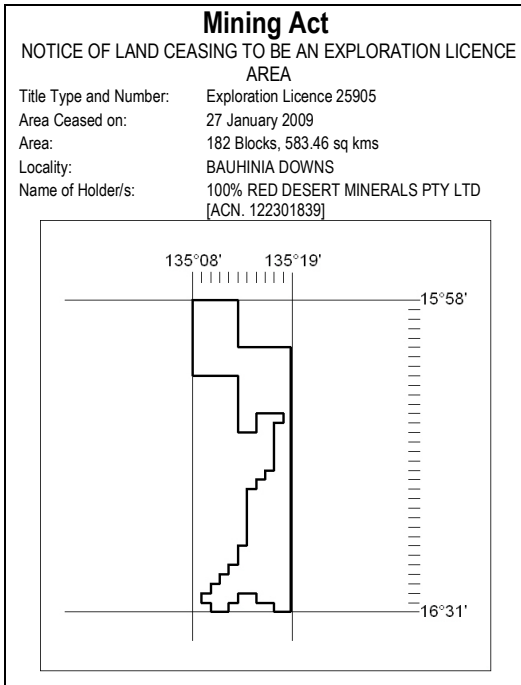
25 February 2009



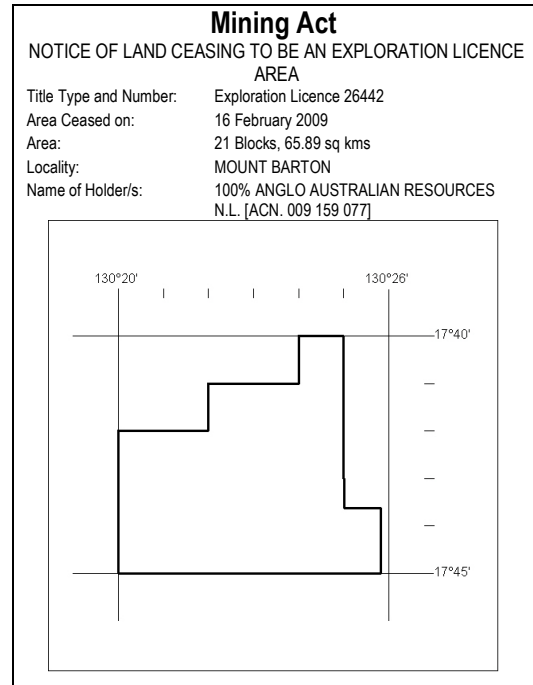
92/09



94/09



93/09



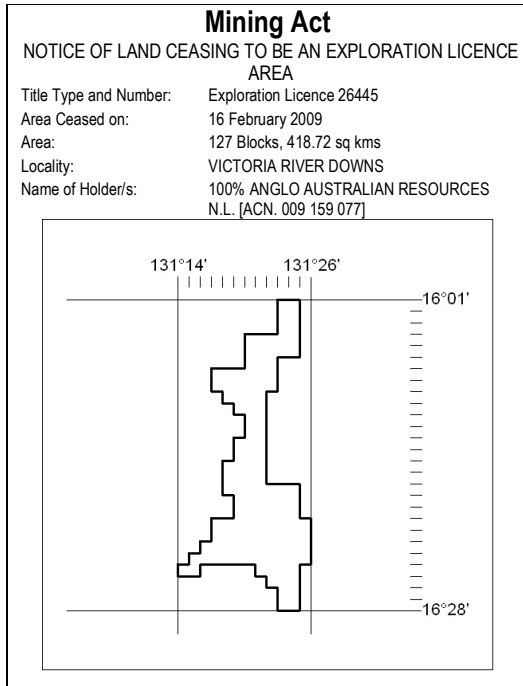
95/09



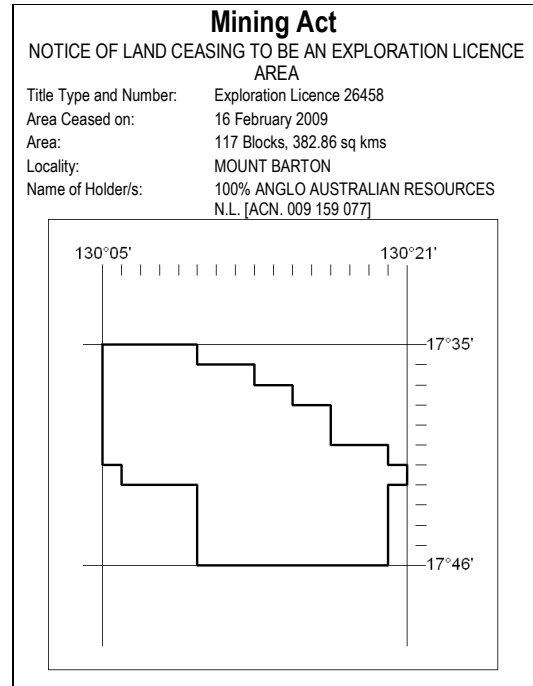
MN08/09

DARWIN

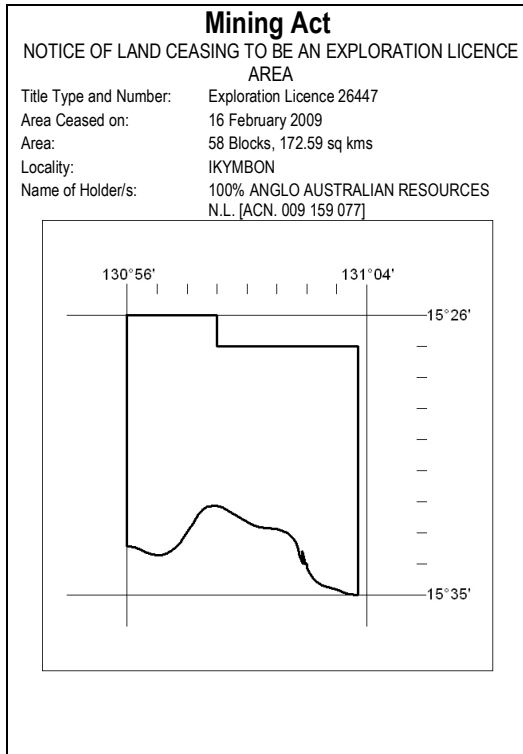
25 February 2009



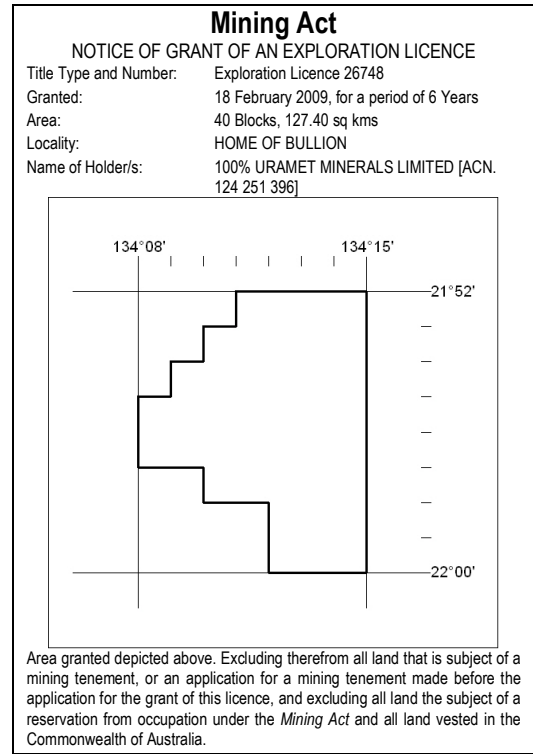
96/09



98/09



97/09



99/09



MN08/09

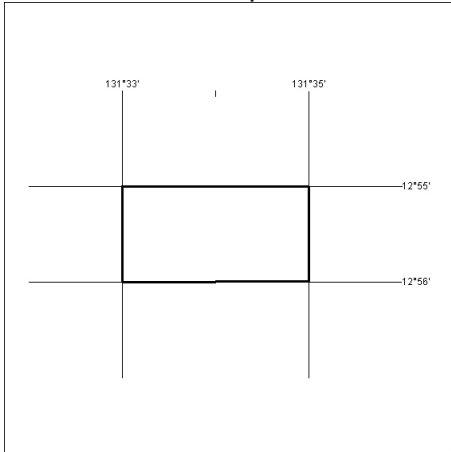
DARWIN

25 February 2009

Mining Act

NOTICE OF GRANT OF AN EXPLORATION LICENCE

Title Type and Number: Exploration Licence 26844
 Granted: 16 February 2009, for a period of 3 Years
 Area: 2 Blocks, 6.69 sq kms
 Locality: MARY RIVER
 Name of Holder/s: 100% RUM JUNGLE URANIUM LTD* [ACN. 122 131 622]



Area granted depicted above. Excluding therefrom all land that is subject of a mining tenement, or an application for a mining tenement made before the application for the grant of this licence, and excluding all land the subject of a reservation from occupation under the *Mining Act* and all land vested in the Commonwealth of Australia.

100/09

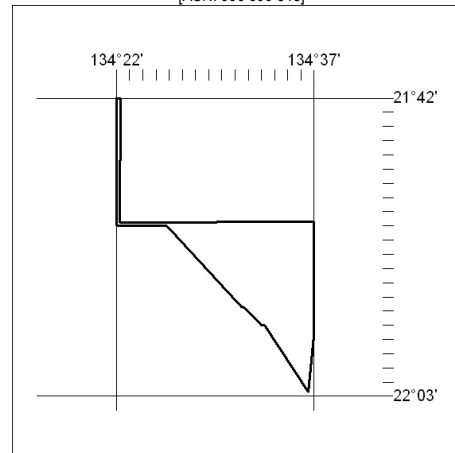
Corrigendum

Notice Number 65/09 appearing on page 2 of MN07/09 dated 18 February 2009 is hereby replaced by the following:

Mining Act

NOTICE OF LAND CEASING TO BE AN EXPLORATION LICENCE AREA

Title Type and Number: Exploration Licence 25290
 Area Ceased on: 05 February 2009
 Area: 99 Blocks, 220.44 sq kms
 Locality: LURAPULLA
 Name of Holder/s: 100% QUANTUM RESOURCES LIMITED [ACN. 006 690 348]



65/09