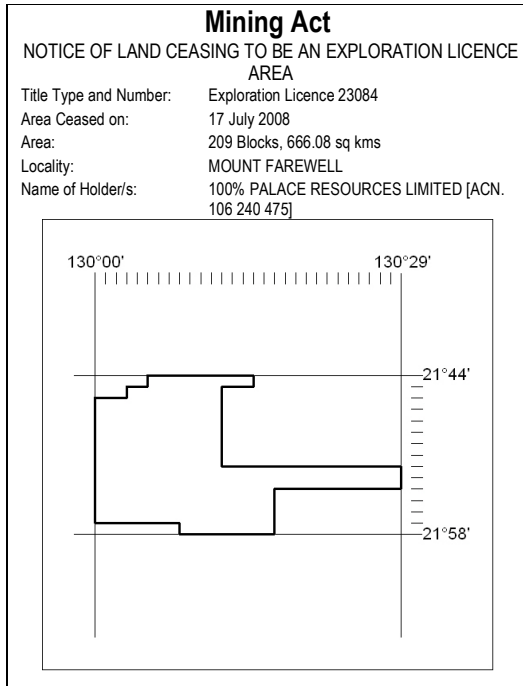




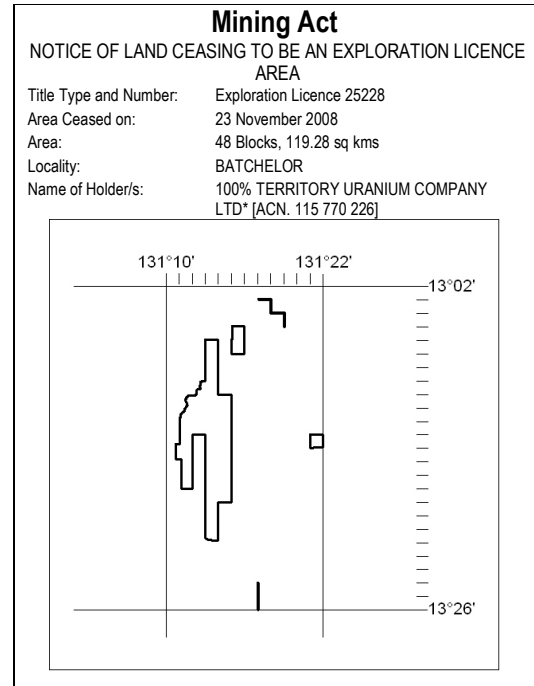
**MN02/09**

**DARWIN**

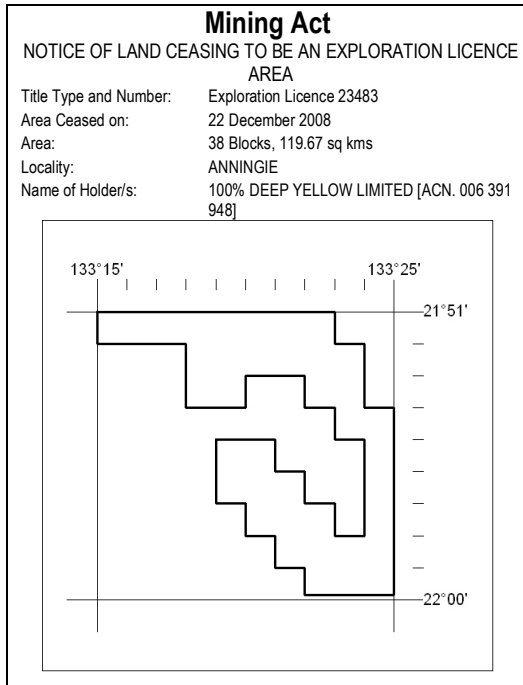
**14 January 2009**



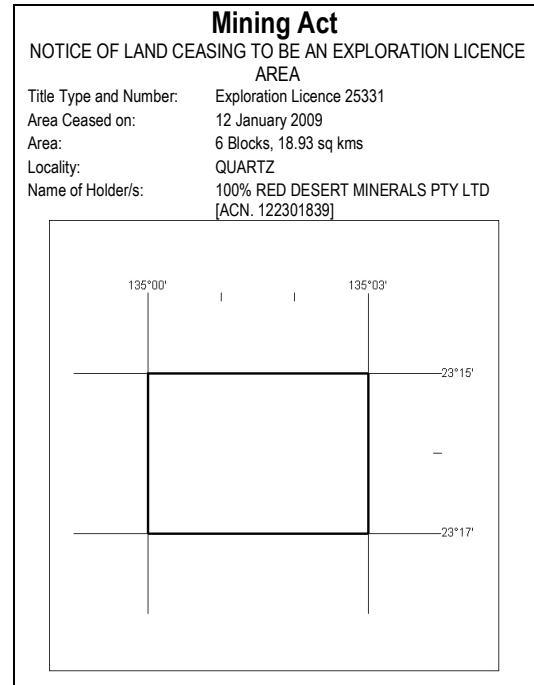
3/09



5/09



4/09



6/09



**MN02/09**

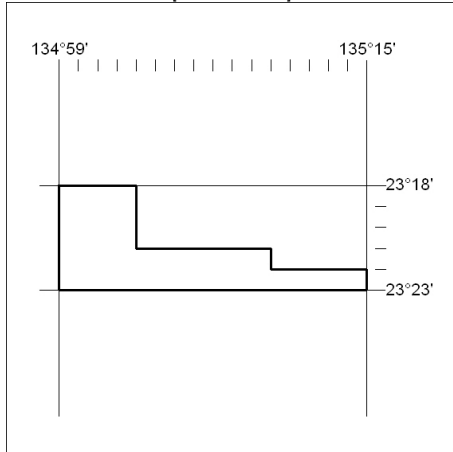
**DARWIN**

**14 January 2009**

## Mining Act

### NOTICE OF LAND CEASING TO BE AN EXPLORATION LICENCE AREA

Title Type and Number: Exploration Licence 25332  
 Area Ceased on: 12 January 2009  
 Area: 39 Blocks, 123.04 sq kms  
 Locality: QUARTZ  
 Name of Holder/s: 100% RED DESERT MINERALS PTY LTD [ACN. 122301839]

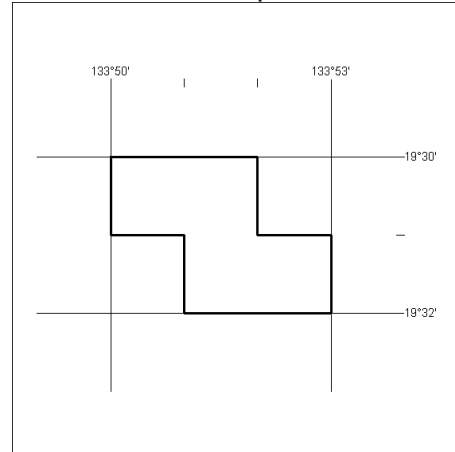


7/09

## Mining Act

### NOTICE OF LAND CEASING TO BE AN EXPLORATION LICENCE AREA

Title Type and Number: Exploration Licence 25655  
 Area Ceased on: 23 December 2008  
 Area: 4 Blocks, 12.95 sq kms  
 Locality: KELLY  
 Name of Holder/s: 100% SAMMY RESOURCES PTY LTD [ACN. 117 304 006]

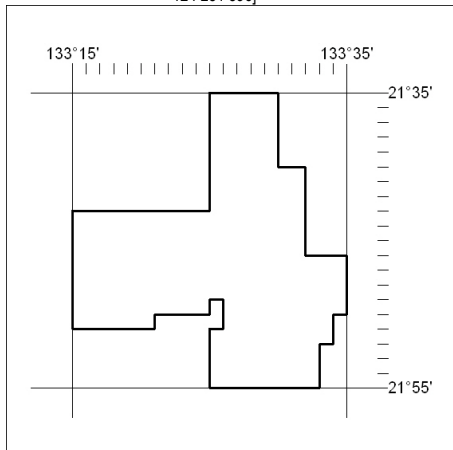


9/09

## Mining Act

### NOTICE OF LAND CEASING TO BE AN EXPLORATION LICENCE AREA

Title Type and Number: Exploration Licence 25366  
 Area Ceased on: 11 January 2009  
 Area: 223 Blocks, 711.26 sq kms  
 Locality: BARROW  
 Name of Holder/s: 100% URAMET MINERALS LIMITED [ACN. 124 251 396]

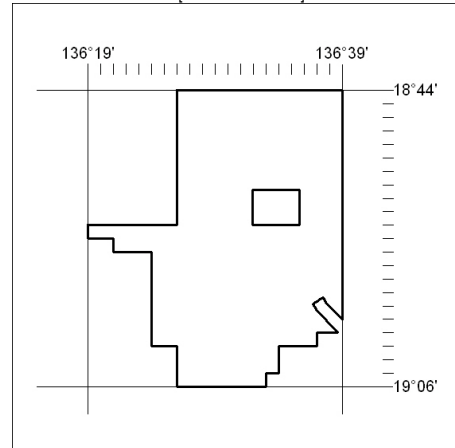


8/09

## Mining Act

### NOTICE OF GRANT OF AN EXPLORATION LICENCE

Title Type and Number: Exploration Licence 26701  
 Granted: 08 January 2009, for a period of 5 Years  
 Area: 291 Blocks, 916.00 sq kms  
 Locality: MITTIEBAH  
 Name of Holder/s: 100% AUSTRALIS EXPLORATION PTY LTD [ACN. 125 939 291]



Area granted depicted above. Excluding therefrom all land that is subject of a mining tenement, or an application for a mining tenement made before the application for the grant of this licence, and excluding all land the subject of a reservation from occupation under the *Mining Act* and all land vested in the Commonwealth of Australia.

10/09



**MN02/09**

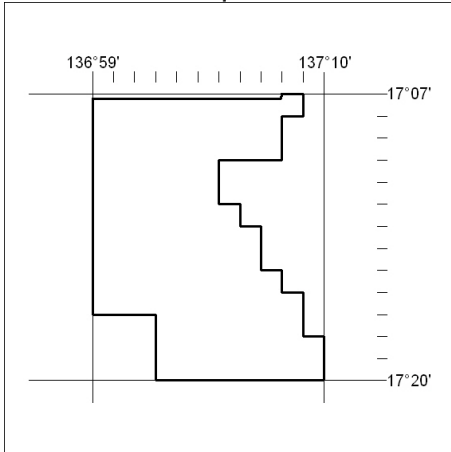
**DARWIN**

**14 January 2009**

## Mining Act

### NOTICE OF GRANT OF AN EXPLORATION LICENCE

Title Type and Number: Exploration Licence 26778  
 Granted: 24 December 2008, for a period of 6 Years  
 Area: 105 Blocks, 338.10 sq kms  
 Locality: CALVERT HILLS  
 Name of Holder/s: 100% RBM OPERATIONS PTY LTD [ACN. 109 362 165]



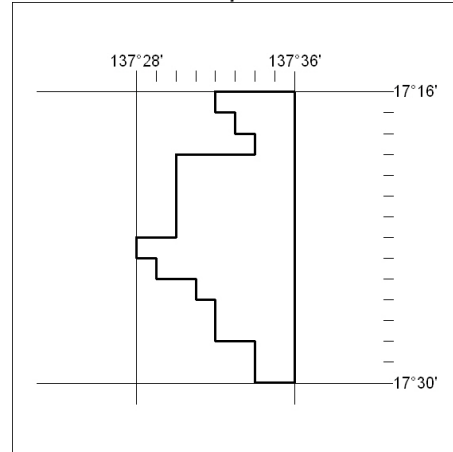
Area granted depicted above. Excluding therefrom all land that is subject of a mining tenement, or an application for a mining tenement made before the application for the grant of this licence, and excluding all land the subject of a reservation from occupation under the *Mining Act* and all land vested in the Commonwealth of Australia.

11/09

## Mining Act

### NOTICE OF GRANT OF AN EXPLORATION LICENCE

Title Type and Number: Exploration Licence 26780  
 Granted: 24 December 2008, for a period of 6 Years  
 Area: 65 Blocks, 213.00 sq kms  
 Locality: WOLLOGORANG  
 Name of Holder/s: 100% RBM OPERATIONS PTY LTD [ACN. 109 362 165]



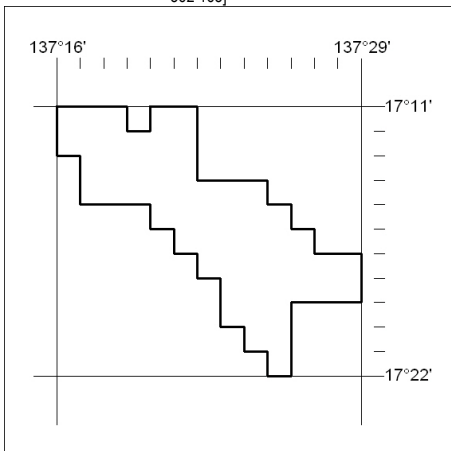
Area granted depicted above. Excluding therefrom all land that is subject of a mining tenement, or an application for a mining tenement made before the application for the grant of this licence, and excluding all land the subject of a reservation from occupation under the *Mining Act* and all land vested in the Commonwealth of Australia.

13/09

## Mining Act

### NOTICE OF GRANT OF AN EXPLORATION LICENCE

Title Type and Number: Exploration Licence 26779  
 Granted: 24 December 2008, for a period of 6 Years  
 Area: 55 Blocks, 180.40 sq kms  
 Locality: CALVERT HILLS  
 Name of Holder/s: 100% RBM OPERATIONS PTY LTD [ACN. 109 362 165]



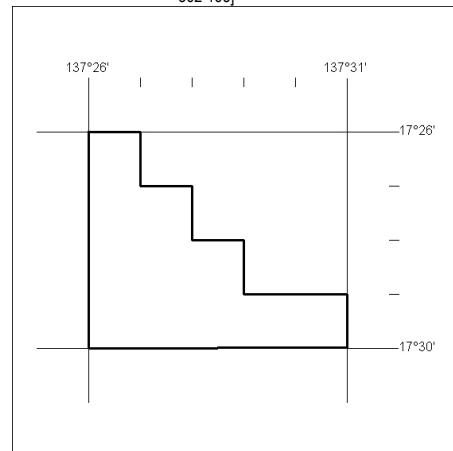
Area granted depicted above. Excluding therefrom all land that is subject of a mining tenement, or an application for a mining tenement made before the application for the grant of this licence, and excluding all land the subject of a reservation from occupation under the *Mining Act* and all land vested in the Commonwealth of Australia.

12/09

## Mining Act

### NOTICE OF GRANT OF AN EXPLORATION LICENCE

Title Type and Number: Exploration Licence 26781  
 Granted: 24 December 2008, for a period of 6 Years  
 Area: 11 Blocks, 35.98 sq kms  
 Locality: CALVERT HILLS  
 Name of Holder/s: 100% RBM OPERATIONS PTY LTD [ACN. 109 362 165]



Area granted depicted above. Excluding therefrom all land that is subject of a mining tenement, or an application for a mining tenement made before the application for the grant of this licence, and excluding all land the subject of a reservation from occupation under the *Mining Act* and all land vested in the Commonwealth of Australia.

14/09